



**HAL**  
open science

## Origin of the oldest (3600–3200 Ma) cratonic core in the Western Dharwar Craton, Southern India: Implications for evolving tectonics of the Archean Earth

M. Jayananda, Martin Guitreau, K.R. Aadhiseshan, T. Miyazaki, S.L. Chung

### ► To cite this version:

M. Jayananda, Martin Guitreau, K.R. Aadhiseshan, T. Miyazaki, S.L. Chung. Origin of the oldest (3600–3200 Ma) cratonic core in the Western Dharwar Craton, Southern India: Implications for evolving tectonics of the Archean Earth. *Earth-Science Reviews*, 2023, 236, pp.104278. 10.1016/j.earscirev.2022.104278 . hal-04012947

**HAL Id: hal-04012947**

**<https://uca.hal.science/hal-04012947>**

Submitted on 23 Sep 2023

**HAL** is a multi-disciplinary open access archive for the deposit and dissemination of scientific research documents, whether they are published or not. The documents may come from teaching and research institutions in France or abroad, or from public or private research centers.

L'archive ouverte pluridisciplinaire **HAL**, est destinée au dépôt et à la diffusion de documents scientifiques de niveau recherche, publiés ou non, émanant des établissements d'enseignement et de recherche français ou étrangers, des laboratoires publics ou privés.



Distributed under a Creative Commons Attribution - NonCommercial - NoDerivatives 4.0 International License

1 **Origin of the oldest (3600-3200 Ma) cratonic core in the Western Dharwar Craton,**  
2 **Southern India: Implications for evolving tectonics of the Archean Earth**  
3

4 M. Jayananda<sup>1\*</sup>, Martin Guitreau<sup>2</sup>, K.R. Adhishesan<sup>1</sup>, T. Miyazaki<sup>3</sup>, S.L. Chung<sup>4,5</sup>

5 <sup>1</sup> *Centre for Earth, Ocean & Atmospheric Sciences, University of Hyderabad, Gachibowli, Hyderabad -500*  
6 *046, India*

7 <sup>2</sup> *Laboratoire Magmas et Volcans, CNRS-UMR6524, IRD-UMR163, OPGC, Université Clermont Auvergne, F-*  
8 *63178 Aubière, France*

9 <sup>3</sup> *Research Institute for Marine Geodynamics (IMG), Japan Agency for Marine-Earth Science and Technology*  
10 *(JAMSTEC), Yokosuka, Japan*

11 <sup>4</sup> *Institute of Earth Sciences, Academia Sinica, Taipei 11529, Taiwan, China*

12 <sup>5</sup> *Department of Geosciences, National Taiwan University, Taipei, Taiwan, China*  
13

14 \* *Corresponding author: [mjayan.geol@gmail.com](mailto:mjayan.geol@gmail.com)*

15  
16 **Contents:**

17  
18 **Abstract**

19  
20 **1. Introduction**

21 **2. Regional geological and tectonic framework**

22 **3. Lithological assemblages, field relationships and petrography**

23 3.1 Southwestern block

24 3.2 Northcentral block

25 3.3 Eastern block

26 3.4 Diapiric trondhjemite intrusions

27 3.5 Lithological assemblages along the contact zone of the three tectonic units

28 3.6 Stratigraphically equivalent greenstone belts and adjacent granitoids rocks in the  
29 cratonic core

30 3.6.1 Nuggihalli greenstone belt

31 3.6.2 Kalyadi greenstone belt

32 3.6.3 J.C. Pura greenstone belt

33 3.6.4 Ghattihosahalli greenstone belt

34 3.6.5 Banasandra greenstone belt

35 3.6.6 Nagamangala greenstone belt

36 3.7 [Structural patterns](#)

37  
38 **4. Metamorphic record**

39  
40 **5. Analytical methods**

41	5.1 Elemental geochemistry
42	5.2 Whole-rock Sm-Nd isotopes
43	5.3 Zircon U-Pb geochronology by LA-ICP-MS
44	5.4 Zircon Lu-Hf isotope geochemistry by LA-MC-ICPMS
45	
46	<b>6. Geochemistry of greenstone volcanic rocks</b>
47	6.1 Major elements
48	6.2 Trace elements
49	6.3 Sm-Nd isotope geochemistry
50	6.4 Timing of greenstone volcanism (3400-3200 Ma)
51	
52	<b>7. Geochemistry of granitoids (TTG-type gneisses) and diapiric trondhjemites</b>
53	7.1 Zircon U-Pb geochronology
54	7.2 Major episodes of granitoid crust formation
55	7.3 Elemental geochemistry
56	7.4 Zircon Lu-Hf isotopes
57	
58	<b>8. Petrogenesis of greenstone volcanic rocks</b>
59	8.1 Timing of greenstone formation
60	8.2 Effects of alteration
61	8.3 Crustal contamination
62	8.4 Magmatic differentiation
63	8.5 Source characteristics and petrogenetic processes
64	8.5.1 The Holenarsipur greenstone volcanic rocks – the three blocks
65	8.5.2 Stratigraphically equivalent greenstone belts in the cratonic core
66	
67	<b>9. Origin of TTG-type granitoids and diapiric trondhjemites</b>
68	9.1 Around the southwestern block (3430-3270 Ma granitoids with 3500-3600 Ma
69	remnants)
70	9.2 Around the northcentral block (3430-3302 Ma granitoids)
71	9.3 Around the eastern block (3289-3276 Ma granitoids)
72	9.4 Diapiric trondhjemites (3230-3180 Ma plutons)
73	9.5 Late granodiorite to granite injections (3150-3100 Ma)
74	9.6 Granitoids around other greenstone belts in the cratonic core
75	
76	<b>10. Geodynamic implications</b>
77	10.1 Crust-mantle differentiation
78	10.2 Geodynamic context of cratonic core formation
79	10.3 Comparison with coeval cratons and global implications
80	
81	<b>11. Conclusions</b>
82	
83	
84	
85	

86

87

88 *Abstract*

89 This contribution presents a comprehensive synthesis on the origin of oldest (3600-3200 Ma)  
90 cratonic core in the Western Dharwar Craton (WDC), Southern India based our new field,  
91 geochronologic, elemental and Nd-Hf isotopes data on the Holenarsipur greenstone belt and  
92 adjacent granitoids combined with published record on the stratigraphically equivalent  
93 greenstone belts in the same region. Our study shows that the oldest cratonic core in the WDC  
94 formed through assembly of different tectonic units close to 3200 Ma. These tectonic units  
95 include microcontinental remnants with oceanic plateaus, oceanic island arcs and preserved  
96 oceanic crust similar to modern oceanic crustal section close to a spreading center. Isotopic age  
97 data for these greenstone sequences (detrital zircons -3600-3230 Ma; volcanics 3384-3200 Ma)  
98 and adjoining granitoids (3430-3400 and 3350-3270 Ma with remnants of older 3600-3500 Ma  
99 gneisses) indicate that a large part of the old TTG-type granitoids in the WDC is either coeval  
100 to or slightly younger than associated greenstone units. The final stage of assembly of these  
101 tectonic elements into cratonic framework through horizontal motion of intervening oceanic  
102 crust and eventual slab breakoff is marked by the formation of ca. 3200 Ma trondhjemite  
103 magmas, emplacement of which into the lower crust caused partial convective overturn of the  
104 crust, thereby leading to the development of dome and keel patterns followed by  
105 metamorphism and cratonization of the WDC crust at 3100 Ma. Our study strongly suggests  
106 that the tectonic environments in which Archean cratons formed require some sort of horizontal  
107 motion but not necessarily modern plate tectonics. However, vertical addition of juvenile crust  
108 in hotspot environments associated with mantle plumes played a major role in building of early  
109 crustal nuclei. The model proposed for the formation of the cratonic core in the western

110 Dharwar craton is compatible with observations made globally in most of the Paleoproterozoic  
111 cratons.

112 **Key words:** Archean tectonics; Dharwar Craton; TTGs; Komatiites; U-Pb zircon ages; Sm-Nd  
113 and Lu-Hf isotopes; Whole rock geochemistry.

114

## 115 **1. Introduction**

116 The origin of Archean cratons is one of the major research themes in solid earth sciences as  
117 they are known for great economic mineral potential as well as provide important insights into  
118 the early earth dynamics, redox evolution of ocean-atmospheric system and emergence of  
119 biosphere ([Hashizume et al., 2016](#); [Johnson et al., 2017](#); [Catling and Zahnle, 2020](#); [Windley et  
120 al., 2021](#); [Bosak et al., 2021](#); [Korenaga, 2021](#)). Archean cratons differ from their present-day  
121 counterparts by exhibiting strong dichotomous lithological assemblages made of greenstone  
122 belts (ultramafic-mafic and felsic volcanic rocks together with detrital and chemical  
123 sedimentary rocks) and adjacent granitoids (dominantly made of TTGs; tonalite-trondhjemite-  
124 granodiorite, e.g., [Anhaeusser, 2014](#)). The tectonic context of formation of both lithological  
125 assemblages and the processes responsible for their spatial association are still disputed (e.g.,  
126 [Smithies et al., 2019](#); [Adams et al., 2012](#); [Moyen and Martin, 2012](#); [Kaczmarek et al., 2016](#);  
127 [Bedard, 2018](#); [Wyman, 2018](#)). Several studies argue for horizontal motion of lithospheric plates  
128 initiated between 3200 Ma and 2500 Ma (e.g., [Gerya, 2014](#); [Cawood et al., 2018](#); [Wiemer et  
129 al., 2018](#)) whereas others presented evidence for craton specific Eoarchean horizontal tectonics  
130 ([Polat et al., 1998, 2015](#); [Kusky and Polat, 1999](#); [Komiya et al., 2015](#); [Hastie and Fitton, 2019](#);  
131 [Nutman et al., 2021](#); [Garde et al., 2020](#); [Roman and Arndt, 2020](#); [Korenaga, 2021](#); [Kusky et  
132 al., 2021](#); [Windley et al., 2021](#); [Grocolas et al., 2022](#); [Sotiriou et al., 2022](#)). Alternative models  
133 involve stagnant crustal lid with periodic mantle overturn resulting in mantle upwelling, in  
134 turn, generating komatiitic to basaltic volcanism forming volcanic plateaus which were

135 subsequently remelted to form felsic crust with eventual delamination of garnet-rich residue  
136 (e.g., [Bedard, 2018](#)). Recently proposed models on Archean tectonics involve stagnant lid,  
137 crustal drips, and horizontal motion of stagnant lid ([Bedard, 2006, 2018](#); [Rozel et al., 2017](#);  
138 [Moyen and Laurent, 2018](#); [Johnson et al., 2018](#); [Nebel et al., 2018](#)). Part of the uncertainty  
139 regarding the tectonic setting of Archean continent formation relies on when plate tectonics  
140 began on the planet Earth, which is currently an unsolved issue and subject of much discussion  
141 (e.g., [Turner et al., 2020](#); [Korenaga, 2013, 2021](#); [Windley et al., 2021](#)). Addressing this issue  
142 is crucial as it bears on the thermal and chemical evolution of the early earth, the formation of  
143 habitable continents and the emergence of biosphere.

144         The western Dharwar craton is an ideal target for studying the evolving early earth  
145 dynamics, continental growth and craton formation partly because it forms a wide time and  
146 tectonic window with a preserved crustal record of 3450 – 2600 Ma ([Jayananda et al., 2018](#))  
147 with remnants as old as of 3600 Ma and isotopic evidence for even older fractionation events  
148 at 3800 Ma ([Meen et al., 1992](#); [Nutman et al., 1992](#); [Jayananda et al., 2015](#); [Guitreau et al.,](#)  
149 [2017](#); [Ravindran et al., 2020](#)). The oldest (ca.3600-3300 Ma) preserved TTGs - greenstone  
150 assemblages are located in the vicinity of Holenarsipur greenstone belt (HGB) correspond to a  
151 cratonic core which was intruded by 3200 Ma diapiric trondhjemites (e.g., [Naqvi and Rogers,](#)  
152 [1987](#); [Meen et al., 1992](#); [Jayananda et al., 2008, 2015, 2019](#); [Guitreau et al., 2017](#); [Ravindran et](#)  
153 [al., 2020](#)) coinciding with the development of regional dome and keel structures ([Bouhallier et](#)  
154 [al., 1993,1995](#); [Chardon et al., 1996](#)). Furthermore, 3600-3200 Ma detrital zircon record  
155 together with 3400-3200 TTG- greenstone volcanic assemblages also preserved in the regions  
156 adjoining to Holenarsipur greenstone belt ([see fig.2](#)) which include Nuggihalli, Kalyadi,  
157 Jayachamaraja Pura (J.C. Pura), Banasandra, Nagamangala, southern margin of the Bababudan  
158 basin and western margin of the Chitradurga greenstone belt ([Nutman et al., 1992](#);

159 Ramakrishnan et al., 1994; Hokada et al., 2013; Lancaster et al., 2015; Wang et al., 2020;  
160 Jayananda et al., 2008, 2016, 2020; Ravindran et al., 2020).

161         However, the mechanisms and tectonic context(s) of crust formation and craton  
162 building mechanisms in the oldest crustal nuclei of the WDC remain debated and have been  
163 the subjects of much discussion (Kunugiza et al., 1996; Choukroune et al., 1997; Chadwick et  
164 al., 2000; Jayananda et al., 2008, 2015; Naqvi et al., 2009; Guitreau et al., 2017; Patra et al.,  
165 2020; Ranjan et al., 2020; Panicker et al., 2021). The greenstone sequences and the adjoining  
166 granitoids of TTG affinity have been interpreted as oceanic plateau and island arc (Jayananda  
167 et al., 2008, 2015, 2016; Peucat et al., 1995), flat subduction of plume-fed oceanic plateau crust  
168 (Naqvi et al., 2009), or remnants of migrating oceanic crust from mid-ocean ridge to trench  
169 (Kunugiza et al., 1996). The WDC is considered to be a collage of different stratigraphic units  
170 wherein geological (Swami Nath and Ramakrishnan, 1981; Naqvi, 1983), strain fabrics data  
171 (Bouhallier et al., 1993,1995; Chardon et al., 1996,1998,2008), petrological, elemental and  
172 isotopic data have been published (Meen et al., 1992;Peucat et al., 1993, 1995; Naqvi et al.,  
173 2009; Jayananda et al., 2008, 2013a, 2015; Guitreau et al., 2017; Dasgupta et al., 2019; Wang  
174 and Santosh, 2019; Ranjan et al., 2020). The Holenarsipur greenstone belt and adjacent  
175 granitoids (TTG-type Peninsular gneisses) have long been considered as early Precambrian  
176 crustal nuclei (Radhakrishna and Naqvi., 1986). Komatiite-dominated volcanic sequences  
177 stratigraphically equivalent to the Holenarsipur greenstone belt can be found in 3400-3200 Ma  
178 Nuggihalli, Kalyadi, J.C. Pura, Ghattihosahalli, Banasandra and Nagamangala greenstone belts  
179 (Chadwick et al., 1981; Swami Nath and Ramakrishnan, 1981; Venkata Dasu et al., 1991;  
180 Jayananda et al. 2008, 2016, 2020). However, spatial link between greenstone volcanism and  
181 adjoining granitoids formation, mantle evolution and continental growth, evolving tectonics  
182 and craton building processes are still largely conjectural. No major multidisciplinary approach  
183 has been initiated to address the origin of the oldest cratonic core in the WDC. Therefore, the

184 older greenstone sequences (Sargur Group) and their adjoining granitoids (TTGs) form a most  
185 relevant target to address evolving early earth dynamics, mantle evolution, continental growth  
186 and origins of cratonic cores worldwide.

187 Here, we present a comprehensive synthesis based on multidisciplinary approach that  
188 involves our new field, petrological, and geochemical data (whole-rock elemental and Sm-Nd  
189 isotope data as well as U-Pb zircon ages coupled with *in-situ* Lu-Hf isotope data) in  
190 combination with published data for the Holenarsipur greenstone belt and adjacent granitoids  
191 (TTG-type Peninsular gneisses) and diapiric trondhjemite plutons as well as published record  
192 from the other stratigraphically equivalent Sargur Group greenstone belts and their spatially  
193 associated granitoids of TTG-affinity forming cratonic core in the WDC (see [fig.1 and 2a](#)).  
194 We address the origin of komatiite-dominated greenstone volcanic rocks, TTG-type granitoids  
195 and diapiric trondhjemites as well as the formation of the oldest cratonic core in the WDC  
196 through assembly of micro-blocks and, in turn, bring constraints on the early earth  
197 geodynamics and origin of Archean protocontinents.

198

## 199 **2. Regional geological and tectonic framework**

200 The Dharwar craton ([Fig.1](#)) preserves a large tilted section of Archean continental crust  
201 displaying progressive transition from lower to upper continental crust from south to the north,  
202 respectively, forming a wide time (3600-2500 Ma) window to early earth evolution (e.g., [Naqvi](#)  
203 [and Rogers, 1987](#); [Jayananda et al., 2018](#)). This feature is unique to the WDC and makes it a  
204 prime target to address crust formation processes, continental growth, mantle evolution, craton  
205 building mechanisms and evolving tectonics of the Archean Earth. The craton comprises three  
206 major lithological assemblages which include voluminous 3450-3200 Ma granitoids of  
207 essentially TTG-affinity with much older (>3600 Ma) remnants, 2700-2600 Transitional TTGs,  
208 two distinct groups of volcanic-sedimentary greenstone successions (>3200 Ma Sargur Group



209 and 3000-2600 Ma Dharwar Supergroup) and 3000-2520 Ma calc-alkaline to potassic plutons  
210 (Jayananda et al 2018, 2019 and references therein). The Dharwar craton has been divided into  
211 two sub-blocks (western and eastern Dharwar) based on the nature and abundance of  
212 greenstones as well as the age of surrounding granitoids of TTG affinity, potassic granite  
213 plutons, crustal thickness, and thermal records. The steep mylonitic shear zone along the  
214 eastern margin of the Chitradurga greenstone belt (**Fig. 2**) has been considered as the  
215 fundamental dividing line between these two cratonic blocks (Swami Nath et al., 1976) and a  
216 paleosuture (Naqvi, 1985). Recent tectonic fabric data, metamorphic record, geochronological,  
217 elemental and Nd isotope data show that the Dharwar craton contains three blocks (western,  
218 central, and eastern) with independent thermal records and accretion histories (Peucat et al.,  
219 2013; Jayananda et al., 2018). The western block has the oldest preserved TTG-greenstone  
220 associations (3450-3200 Ma) with evidence for even older remnants (ca.3600 Ma; Meen et al.,  
221 1992; Nutman et al., 1992; Bidyananda et al., 2011; Guitreau et al., 2017; Ravindran et al.,  
222 2020) and two thermal events (3100 Ma and 2500 Ma; Jayananda et al., 2013a, 2015; Dasgupta  
223 et al., 2019). In contrast, the central block has a mixture of old (3360-3000 Ma) and young  
224 (2700-2520 Ma) which was involved in three thermal events (ca.3200 Ma, 2620 Ma and 2510  
225 Ma; Jayananda et al., 2013a). Finally, the eastern block is mainly made of young crust of 2700  
226 -2530 Ma that recorded only one thermal event close to 2510 Ma (Peucat et al., 2013). On the  
227 cratonic scale, tectonic fabrics mapping, and kinematic analysis reveal dome and basin patterns  
228 in the western block with widely spaced shear zones (Bouhallier et al.,1995; Chardon et al.,  
229 2008), whereas the central and eastern blocks have spectacular flat fabrics linked to lateral  
230 constrictional flow of hot orogenic crust with closely spaced shear zone network (Chardon et  
231 al., 2011). Recent strain fabric data in combination with metamorphic facies, age zonation  
232 patterns, Sm-Nd isotopes, and strong seismic reflectivity pointed towards Neoproterozoic craton  
233 formation through assembly of the three crustal blocks through westward convergence of

234 oceanic lithosphere along the eastern margin of the Chitradurga greenstone belt ([Chadwick et](#)  
235 [al., 2000](#); [Chardon et al., 2011](#); [Vijaya Rao et al., 2015](#); [Jayananda et al., 2013b, 2018, 2020](#)).

236 The Holenarsipur greenstone belt (HGB) and adjacent granitoids are considered to be  
237 the oldest Archean crustal nucleus in the Dharwar craton ([Radhakrishna and Naqvi, 1986](#)).  
238 Several studies on tectono-stratigraphy, strain patterns, metamorphic record, geochemistry and  
239 the tectonic processes have significantly contributed to our fundamental understanding of  
240 crustal architecture of the Hassan-Gorur-Holenarsipur region ([Chadwick et al., 1978](#);  
241 [Ramakrishnan and Viswanatha, 1981](#); [Naqvi, 1981](#); [Hussain and Naqvi, 1983](#); [Naqvi et al.,](#)  
242 [2009](#); [Bouhallier et al., 1993, 1995](#); [Chardon et al., 2008](#); [Jayananda et al., 2013a, 2015](#);  
243 [Dasgupta et al., 2019](#)). Despite many studies, the stratigraphy of the Holenarsipur greenstone  
244 belt and its temporal relationship with the surrounding granitoids (TTGs) is still debated.  
245 [Ramakrishnan and Swami Nath \(1981\)](#) reported two distinct volcanic-sedimentary supracrustal  
246 sequences comprising older Sargur Group (>3200 Ma) in the south and younger Bababudan  
247 Group (<3000 Ma) to the north separated by the Tattekere conglomerate (e.g., [Chatterjee and](#)  
248 [Das, 2004](#)). On the contrary, [Naqvi \(1981\)](#) argued that the Tattekere conglomerate does not  
249 mark the separation between two stratigraphic sequences as cross-bedded quartzite between  
250 two stratigraphic sequences itself does not form a proof for time break. Based on the map  
251 patterns, [Naqvi \(1981\)](#) and [Hussain and Naqvi \(1983\)](#) have proposed that supracrustal rocks  
252 predate the surrounding Peninsular gneisses while isotopic age data from [Monrad, \(1983\)](#) and  
253 [Meen et al., \(1992\)](#) concluded that Peninsular gneisses are older. Zircon U-Pb dating from  
254 felsic volcanic flow from higher stratigraphic level of ‘so called’ younger northern Bababudan  
255 Group, yielded an age of  $3298 \pm 7$  Ma ([Peucat et al., 1995](#)), indicating that the entire  
256 Holenarsipur greenstone belt is ca.3300 Ma old, which in turn coeval with adjoining TTGs  
257 ([Jayananda et al., 2015](#); [Guitreau et al., 2017](#)). According to [Drury et al. \(1987\)](#), the crustal  
258 architecture of the Holenarsipur belt was shaped by large mushroom-type fold interferences

259 and earlier recumbent isoclinal folds refolded into upright folds. Subsequent strain fabrics  
260 mapping and kinematic analysis by [Bouhallier et al. \(1993,1995\)](#) revealed classical crustal-  
261 scale dome and keel patterns, typical of Archean cratons, wherein low density orthogneisses  
262 define circular to elliptical domes whilst high-density greenstone sequences form keel  
263 structures ([Gorman et al., 1978](#)). Between the interfering dome and keel structures, areas of  
264 foliation triple points contain either ascending trondhjemite magma injections or down-going  
265 high density ultramafic—mafic volcanic rocks which define vertical tectonites ([Bouhallier et](#)  
266 [al., 1993](#)). However, recent phase equilibrium and mechanical modelling have argued that  
267 sagduction was unlikely to have operated in the Archean ([Miocevich et al., 2022](#)). The HGB  
268 was considered to have originated by migration of an oceanic crust from a spreading centre to  
269 a trench forming an accretionary complex ([Kunugiza et al., 1996](#)).

270 Volcanic-sedimentary sequences stratigraphically equivalent to the Holenarsipur  
271 greenstone basin are preserved in the adjacent regions like the Nuggihalli, Kalyadi, J.C. Pura,  
272 Ghattihosahalli, Banasandra and Nagamangala belts ([see fig.2a](#)). These greenstone belts also  
273 preserve voluminous komatiite-komatiitic basalt with minor basaltic rocks and interlayered  
274 sedimentary rocks ([Jayananda et al., 2008, 2016; Maya et al., 2017; Tushipokla and Jayananda,](#)  
275 [2013](#)). Published magmatic and detrital zircon ages together with Sm-Nd whole-rock isochrons  
276 reveal major episodes of crust formation during 3600-3200 Ma ([Meen et al., 1992; Nutman et](#)  
277 [al., 1992; Peucat et al., 1995; Hokada et al., 2013; Jayananda et al., 2008, 2015, 2019; Wang](#)  
278 [and Santosh, 2019](#)). They form an extension of oldest cratonic nuclei preserved in the  
279 Holenarsipur region. The cratonic core in the WDC experienced greenschist to amphibolite  
280 facies metamorphism that affected the whole Dharwar craton close to 2500 Ma with an earlier  
281 thermal event ca. 3100 Ma ([Bouhallier, 1995; Jayananda et al., 2013a 2015; Dasgupta et al.,](#)  
282 [2019](#)).

283

### 284 3. Lithological assemblages, field relationships and petrography

285 The cratonic core in the WDC (**Fig.2a**) comprises the komatiite dominated Sargur Group  
286 volcanic-sedimentary greenstone sequences and adjoining granitoids (TTGs) which, in turn,  
287 were intruded by ca. 3200 Ma diapiric trondhjemites. It shows classical dome and keel patterns  
288 typical of oldest cratonic cores in the Archean cratons ([Bouhallier et al., 1993, 1995;](#)  
289 [Choukroune et al., 1995;](#) [Chardon et al., 1996, 1998, 2008](#)). The Holenarsipur greenstone belt  
290 together with other stratigraphically equivalent volcanic-sedimentary sequences found in the  
291 J.C.Pura, Nuggihalli, Kalyadi, Banasandra and Nagamangala greenstone belts and adjoining  
292 TTGs form the cratonic core in the Western Dharwar Craton ([Chardon, 1997;](#) [Ramakrishnan](#)  
293 [et al., 1994;](#) [Nutman et al., 1992;](#) [Meen et al., 1992;](#) [Peucat et al., 1995;](#) [Guitreau et al., 2017;](#)  
294 [Jayananda et al., 2008, 2015;](#) [Hokada et al., 2013;](#) [Bidyananda et al., 2016;](#) [Lancaster et al.,](#)  
295 [2015;](#) [Wang and Santosh, 2019](#)). Here we present our new field data on the Holenarsipur  
296 greenstone belt and adjacent granitoids together with published data of the other  
297 stratigraphically equivalent greenstone belts ([Swami Nath and Ramakrishnan, 1981;](#)  
298 [Radhakrishna, 1983](#)) in the cratonic core and their adjacent granitoids of TTG-affinity.

299 The Holenarsipur greenstone belt (**Fig. 2b**) and surrounding granitoids (TTGs) display  
300 complex internal architecture ([Naqvi, 1981;](#) [Ramakrishnan and Viswanatha, 1981;](#) [Bouhallier](#)  
301 [et al., 1993, 1995;](#) [Choukroune et al., 1995, 1997](#)). The volcano-sedimentary greenstone  
302 sequence comprises abundant ultramafic assemblages (komatiite to komatiitic basalts),  
303 amphibolite with interlayered northwest – southeast trending quartzite-conglomerate and  
304 pelites in the central part separating the greenstone into three units. Banded Iron Formations  
305 (BIFs) are confined to the summits of the north - south trending eastern most part of the  
306 greenstone belt (**Fig.2c**). Diapiric trondhjemites (3230-3170 Ma; [Jayananda et al., 2015;](#)  
307 [Guitreau et al., 2017](#)) intruded the greenstone sequences and adjoining granitoids whilst 3150

308 Ma granite veins intrude the TTG gneisses in the Southwestern part. Minor anorthosite (3240  
309 Ma; Panicker et al., 2021) intrude the greenstone sequences in the south-eastern part.

310 Our extensive field work revealed the composite nature of the Holenarsipur greenstone  
311 belt which comprises three distinct tectonic units identified based on distinct lithological  
312 assemblages and their corresponding tectonic features. We labelled these units Southwestern,  
313 Northcentral, and Eastern blocks (see fig.2b, c) and describe them below.

314

### 315 3.1 Southwestern block

316 The southwestern block (see fig.2b) comprises dominant metamorphosed ultramafic  
317 (serpentinite ±olivine bearing dunite, serpentine-talc-tremolite schist, talc-chlorite schist,  
318 actinolite-tremolite schist) with minor mafic volcanic rocks (plagioclase-chlorite-actinolite-  
319 hornblende schist) associated with sedimentary rocks (conglomerate, quartzite, garnet-mica-  
320 staurolite-kyanite bearing pelites) and surrounding gneisses (granitoids of TTG affinity).

321 The ultramafic-mafic rocks are found as either large discontinuous bands or  
322 dismembered outcrops distributed within the TTG-gneisses (Fig. 3.1a). Their contacts with  
323 adjacent granitoids (TTG-type gneisses) and sedimentary rock sequences are tectonized. In the  
324 southernmost part, the ultramafic rocks are found as numerous dismembered fragments or  
325 outcrops. A gradual increase in their abundance can be followed from disrupted fragments in  
326 the southernmost part to continuous outcrops to the northern part of the southwestern block.  
327 These ultramafic rocks were disrupted and fragmented probably during the intrusion of  
328 trondhjemite magmas. They occasionally show crude pillow structure with chilled margins  
329 which indicate their eruption in a marine environment (Fig. 3.1b). The ultramafic rocks are  
330 medium to fine grained containing serpentine-talc-tremolite or tremolite-actinolite, and their  
331 primary mineralogy is nearly absent except for remnants of olivine and/or clinopyroxene rarely  
332 preserved in a few samples (Fig. 4.1a). The mafic rocks are found as large discontinuous

333 outcrops or continuous bands which do not show contact with ultramafic units. They are  
334 medium- to fine-grained with abundant actinolite, tremolite, minor plagioclase with rare  
335 hornblende. This mineralogy developed during post-magmatic hydrothermal alteration or  
336 metamorphism. These ultramafic-mafic assemblages together with granitoids (TTG- gneisses)  
337 are bounded by southeast to northwest trending shallow water sedimentary successions  
338 (conglomerate-quartzite-pelites) which define the northern limit of the southwestern block ([see](#)  
339 [fig. 2c](#)). Among the sedimentary sequences, conglomerates contain rounded to stretched  
340 ellipsoidal quartz pebbles embedded in quartz-rich matrix ([Fig. 3.1c](#)) and quartzites are often  
341 fuchsite-bearing and display ripple marks ([Fig. 3.1d](#)) and crossbedding ([Fig.3.1e](#))  
342 characteristic of shallow shelf environment. Pelites comprise diverse assemblages including  
343 garnet-biotite, garnet-biotite-muscovite-kyanite, garnet-biotite-staurolite-kyanite bearing  
344 assemblages ([Fig.3.1f](#)) indicating that equilibration took place at 4-7 kbars and ~550°C  
345 ([Bouhallier, 1994; Dasgupta et al., 2019](#)). Detrital zircons from garnet-mica-kyanite-bearing  
346 pelites yielded ages ranging from 3560 to 3230 Ma ([Nutman et al., 1992](#)). The contact between  
347 the ultramafic-mafic rocks and adjoining granitoids are tectonized. The dominant ultramafic  
348 with minor mafic rock assemblages with crude pillows point to a possible oceanic plateau.

349         The adjacent granitoids of TTG affinity comprise several associations of grey to dark  
350 grey granodioritic to tonalitic gneisses containing the remnants of whitish grey granite to  
351 trondhjemite, intermediate to mafic layers. The older remnants of whitish grey granite to  
352 trondhjemite are found as fragments within tonalite or granodiorite layers ([Fig.3.1g](#)). They  
353 contain quartz, plagioclase (An<sub>10-12</sub>), minor microcline, biotite and occasional primary  
354 muscovite. The dark grey tonalite layers are abundant and often show diffusive contacts with  
355 granodiorite suggesting their coeval nature. Tonalite contains quartz, plagioclase (An<sub>15-26</sub>),  
356 minor microcline, hornblende, biotite with accessory zircon, apatite, titanite and opaques. The  
357 voluminous grey granodiorite contains older remnants of biotite-rich mafic enclaves

358 (Fig.3.1h). They have quartz, plagioclase (An<sub>16-22</sub>), microcline, biotite in their mineral  
359 assemblage. Both tonalite and granodiorite were intruded by veins of trondhjemite which are  
360 often folded (Fig.3.1i). These trondhjemite veins contain quartz, sodic plagioclase (An<sub>10-13</sub>),  
361 minor microcline, biotite and rare muscovite. Late (3150 Ma; Jayananda et al., 2015)  
362 granodiorite to granite veins and/or dykes intrudes TTGs. Trondhjemite injects into the  
363 gneisses and form vertical tectonites at foliation triple points (Fig.3.1j).

364

### 365 3.2 Northcentral block

366 The greenstone sequence of the Northcentral block is surrounded by TTG-type  
367 granitoids and trondhjemite intrusions on its northern and western margins. This greenstone  
368 unit was probably dismantled into two fragments (see fig.2b) during trondhjemite (Halekote-  
369 type) intrusion. The greenstone assemblages comprise ultramafic to mafic volcanic rocks with  
370 minor felsic pyroclastic flows and interlayered sedimentary rocks (garnet-chlorite-chloritoid-  
371 bearing pelite). Ultramafic-mafic rocks erupted in marine environment as revealed by flow top  
372 pillow breccias (Fig. 3.2a). They show constrictional fabrics forming vertical tectonites at  
373 foliation triple junctions developed at the junction of interfering rising gneiss domes and down  
374 going ultramafic volcanics (Bouhallier et al., 1993). The ultramafic volcanic rocks contain  
375 serpentine-talc-tremolite or talc-tremolite-actinolite or talc-chlorite whilst mafic volcanic rocks  
376 exhibit actinolite-tremolite with minor plagioclase or actinolite-hornblende-plagioclase in the  
377 mineral assemblage (Fig. 4.1b, c). Felsic volcanic rocks (quartz- sodic plagioclase - minor k-  
378 feldspar-biotite) are confined to the southwestern margin of Northcentral block. This felsic  
379 volcanic unit corresponds to higher stratigraphic levels that comprises pyroclastic flows  
380 erupted in sub-aerial conditions as revealed by blue quartz phenocrysts, medium grained matrix  
381 and tiny fine-grained angular rock fragments within fine grained ash (Fig. 3.2b). Chlorite-  
382 chloritoid-garnet-bearing pelitic sedimentary rocks (Fig. 3.2c) are found along the southern-

383 margin close to the contact with the Southwestern block. The mineralogy of these chloritoid-  
384 bearing pelitic rocks imply ultramafic to mafic provenance and deposition in an oceanic  
385 environment far from a sizable continent. The dominant ultramafic-mafic assemblages with  
386 minor felsic volcanic rocks and associated chloritoid-chlorite-bearing pelite rocks point to an  
387 ocean island arc spatially associated with a volcanic plateau.

388         The greenstone volcanic rocks show the imprints of contact metamorphism along their  
389 boundary with ca. 3200 Ma diapiric Halekote-type trondhjemite as revealed by large randomly  
390 oriented crystals of actinolite, tremolite and hornblende in mafic-ultramafic volcanic rocks  
391 (**Fig.3.2d**). Numerous quartz-veins with large tourmaline crystals also injected into the  
392 greenstone volcanic sequences along the contact zone with diapiric trondhjemite.

393         The granitoids around the Northcentral block is dominantly coarse- to medium- grained  
394 dark grey tonalitic to grey granodioritic gneisses defining the domal pattern (**Bouhallier et al.,**  
395 **1993**). These gneisses are traversed by medium-grained whitish grey trondhjemite veins and  
396 highly coarse-grained pegmatites. The contacts between greenstone and granitoids (TTG-type)  
397 are tectonized. The tonalitic gneisses contain quartz, plagioclase ( $An_{17-25}$ ), biotite, minor  
398 microcline with biotite and hornblende whilst granodiorite has quartz, plagioclase ( $An_{15-20}$ ),  
399 microcline and biotite with common accessory phases such as zircon, apatite, titanite and  
400 opaques.

401

### 402 3.3 Eastern block

403         The eastern block forms a thin (500 m to 3 km width) elongated band that runs for about  
404 60 km in north-south direction (**see fig. 2b**). The eastern block and adjacent granitoids (TTG-  
405 type) experienced strong deformation associated with regional shortening that affected the  
406 whole Archean crust in the Dharwar craton close to 2500 Ma (**Bouhallier et al., 1993**). In the  
407 northern part of the Holenarsipur greenstone belt, an E-W road cut displays a complete section



408 of volcano-sedimentary sequence characteristic of the Eastern block (**Fig.3.3a**). From east to  
409 west, the greenstone sequence begins with pillowed mafic-ultramafic rocks with chilled  
410 margins followed by phyllite, chert layers, BIFs, several fine-grained sheeted mafic dykes,  
411 plagiogranite, gabbros to layered gabbros, fine-grained ultramafic rocks to medium-grained  
412 peridotite to the westernmost part (**Fig.3.3b**). Further west, peridotitic rocks show tectonic  
413 contacts with the adjacent granitoids of TTG affinity. The pillowed ultramafic rocks contain  
414 serpentine-talc-tremolite, talc-tremolite-actinolite or talc-chlorite whilst mafic volcanic rocks  
415 display chlorite-actinolite-plagioclase in the mineral assemblages. The gabbros and layered  
416 gabbros show plagioclase-hornblende with remnants of clinopyroxene. The plagiogranite  
417 exhibit dominant sodic plagioclase with minor quartz and rare biotite. The medium-grained  
418 peridotitic ultramafic rocks in the western margin contain serpentine with remnants of olivine,  
419 serpentine-talc-tremolite in their mineralogical assemblage. Immediately south of the road cut,  
420 a thin band of intraformational conglomerate interlayered with phyllite and BIFs was  
421 documented by [Swami Nath and Ramakrishnan \(1981\)](#). The conglomerate contains flat to  
422 angular pebbles of chert, fuchsite-bearing quartzite, and mafic volcanic rocks with greywacke  
423 matrix suggest fragmentation within the basin without much transportation. The southern part  
424 of the eastern block corresponds to deeper levels that exhibit serpentine-talc-tremolite and  
425 actinolite-hornblende schist (**Fig. 4.1d**) as well as gabbro-anorthosite, plagiogranite, and  
426 peridotitic rocks along an east-west section. These field evidence include rock sequences like  
427 peridotite-foliated gabbro - plagiogranite - sheeted dykes-pillowed ultramafic volcanics with  
428 chert and BIFs along E-W cross-sections at different crustal levels which suggest that the  
429 eastern block could probably correspond to a tilted and deformed panel of preserved oceanic  
430 crust close to an oceanic spreading centre (**Fig. 3.3b, c**).

431 The granitoids (TTG-gneisses) adjoining to the eastern block comprise dark grey  
432 tonalitic to grey granodioritic gneisses, which contain thin whitish trondhjemite veins along

433 steep foliation. These TTG-type granitoids are traversed by strong transcurrent ductile to  
434 brittle-ductile shears which locally reoriented foliation and lineation (Bouhallier et al., 1993).  
435 The tonalite has quartz, plagioclase (An<sub>19-27</sub>), traces of microcline, hornblende, biotite whilst  
436 granodiorite contain quartz, plagioclase (An<sub>14-20</sub>), subordinate microcline, biotite, occasional  
437 hornblende, and common accessory minerals such as zircon, apatite, titanite and opaque  
438 phases. Whitish grey trondhjemite veins are found along the steep foliation of tonalitic to  
439 granodioritic gneisses contain minor quartz and abundant sodic plagioclase (An<sub>10-12</sub>), minor  
440 microcline with rare biotite and muscovite.

441

### 442 3.4 Diapiric trondhjemite intrusions

443 Diapiric trondhjemites intruded as plutons at the contact zone between the three  
444 greenstone units and the TTG-type granitoids (see fig.2b, c) but they also occur as veins and  
445 sheets (often folded) within the adjoining TTGs away from main intrusions. They also define  
446 foliation triple points at junctions of interfering dome-keel structures forming vertical tectonites  
447 (see fig.3.1j). These diapiric trondhjemite intrusions are dominantly homogeneous coarse-  
448 grained trondhjemite with minor granite in their core. They have quartz, plagioclase (An<sub>10-12</sub>),  
449 minor microcline, biotite with or without muscovite, accessory zircon, titanite and Fe-Ti  
450 oxides. Detailed tectonic fabric analysis reveals that the intrusion of diapiric trondhjemites  
451 shaped the fundamental architecture of the preserved crustal panel in the Holenarsipur  
452 greenstone belt (Bouhallier et al., 1993).

453

### 454 3.5 Lithological assemblages along the contact zone of the three tectonic units

455 The contact zone between the three tectonic units is key to understand the crustal  
456 architecture, tectonic relationships between the three greenstone units. Distinct sedimentary  
457 assemblages are found along the northern and southern margin of the contact zone between

458 southwestern and northcentral block (see fig. 2b-c). Along the northern limit of the  
459 southwestern block, thick quartzite with crossbedding (see fig. 3.1e) and ripple marks (see fig.  
460 3.1d), following quartz-pebble conglomerate (see fig. 3.1c), mark a shallow shelf environment.  
461 These quartzite-conglomerate layers are followed by quartz-mica-kyanite-staurolite-garnet-  
462 bearing pelite (see fig. 3.1f) which spatially associated with ultramafic rocks and granitoids  
463 (TTGs) suggesting a mixed provenance. On the contrary mineralogy (chlorite-chloritoid-  
464 garnet) and major element composition of the pelite unit interlayered with greenstone volcanic  
465 rocks (Bouhallier, 1995) along the south-eastern margin of the northcentral block (see fig. 2c)  
466 suggests its derivation from dominant ultramafic-mafic source. Within the eastern block, close  
467 to the contact with the northcentral block (see fig.2b), a polymict conglomerate with sparse  
468 angular fragments of greenstone volcanic rocks/sedimentary rocks in clay matrix  
469 (Ramakrishnan and Viswanatha, 1981) indicate local fragmentation within the oceanic basin.  
470 The contact zone of the three blocks is marked by the intrusion of diapiric trondhjemites  
471 wherein numerous quartz veins that contain large crystals of tourmaline injected into volcanic-  
472 sedimentary sequences. The origin of tourmaline-bearing quartz veins is probably linked to the  
473 volatile-rich fluid flow associated with the intrusion of ca. 3200 Ma diapiric trondhjemite as  
474 also suggested by Rogers et al. (1986). To summarize, the observed field relationships along  
475 the contact zone imply that these three greenstone units representing three tectonic units  
476 probably originated in distinct settings and their juxtaposition coincided with the formation of  
477 diapiric trondhjemites.

478

479

### 480 3.6 Stratigraphically equivalent greenstone belts and adjacent granitoids rocks in the 481 cratonic core

482

483 The stratigraphically equivalent greenstone sequences to the Holenarsipur greenstone  
484 belt include Nuggihalli, Kalyadi, J.C. Pura, Ghattihosahalli, Banasandra and Nagamangala  
485 greenstone belts (see fig. 2a). These greenstone belts are surrounded by ca.3350-3300 Ma  
486 granitoids rocks which were intruded by ca. 3200-3150 Ma diapiric trondhjemites, as well as  
487 3000 Ma and 2600 Ma potassic granites (Meen et al., 1992; Chardon, 1997; Jayananda et al.,  
488 2006, 2019; Ao et al., 2021).

489  
490 *3.6.1 The Nuggihalli greenstone belt*

491 The Nuggihalli greenstone belt is an elongated NNW-SSE trending volcano-sedimentary  
492 sequence that extend about 50 km from Kempinakote in the south to Arsikere in the north (Jafri  
493 et al., 1983). The greenstone belt is surrounded by granitoids which comprise TTG-type  
494 banded to migmatitic gneisses, and their contacts have been tectonized. Nuggihalli greenstone  
495 stratigraphically correlates with the Holenarsipur greenstone belt (Swami Nath and  
496 Ramakrishnan, 1981). It is difficult to establish relationships among the lithologies as  
497 lithological assemblages were disrupted during strong shear deformation. The dominant  
498 lithological sequences include metamorphosed ultramafic rocks (peridotite, serpentinite and  
499 dunite with chromite layers, talc-tremolite schists; Fig. 5.1a), mafic rocks (gabbros and garnet-  
500 amphibolite), anorthosites, granite veins (plagiogranite?) and titaniferous magnetite.  
501 Metasedimentary rocks such as fuchsite-bearing quartzite, garnet-mica ( $\pm$  kyanite or staurolite)  
502 metapelite were documented in central and northern part within granitoids (Swami Nath and  
503 Ramakrishnan, 1981; Jafri et al., 1983). The ultramafic rocks can be found as lenses and  
504 elongated bodies throughout the belt. Peridotitic komatiites with chromite layers are well  
505 preserved at Jambur, Nuggihalli, Tagadur, Byrapur and Bhaktarahalli chromite mines. On a  
506 regional scale, the greenstone belt defines NNW trending fabrics and was affected by strong  
507 shear deformation. Whole-rock Sm-Nd isotope data of Nuggihalli volcanic rocks together with

508 data from the adjoining Kalyadi belt define an imprecise regression age of  $3284 \pm 310$  Ma  
509 (Jayananda et al., 2008). The Nuggihalli greenstone belt was equilibrated in greenschist to  
510 amphibolite facies. An increase of metamorphic grade can actually be followed from south to  
511 north as documented by Jafri et al. (1983). The lithological association of dominant ultramafic-  
512 mafic volcanic rocks with chromite layers, gabbro-anorthosites and granite (plagiogranite?)  
513 injections point to a preserved section of oceanic crust close to spreading centre. The komatiites  
514 contain serpentine, tremolite, talc, actinolite, chlorite (Fig. 5.2a), chromite with rare olivine  
515 and enstatite (Jayananda et al., 2008).

516

### 517 3.6.2 Kalyadi greenstone belt

518 The volcanic-sedimentary sequences in the Kalyadi region crop out as several large  
519 discontinuous boudins or small 1-2 km bands within the TTG-type granitoids which in turn  
520 intruded by diapiric trondhjemites. The contacts between the greenstone sequences and  
521 surrounding TTGs are tectonized. Late potassic granites (ca. 2620 Ma Arsikere-Banavara  
522 plutons) are intrusive into the Kalyadi greenstone belt and adjoining TTGs (Meen et al., 1992;  
523 Jayananda et al., 2006). The greenstone sequences are dominated by komatiitic volcanic rocks  
524 which include serpentinite, serpentine-talc-tremolite and talc-chlorite schists (Fig. 5.2b).  
525 Minor amphibolites and hornblende schists are associated with ultramafic rocks (Fig. 5.1b).  
526 Nodular structures found in komatiite comprise spherical nodules with 1-2 cm diameter  
527 surrounded by fine grained matrix (Jayananda et al., 2008). The minor sedimentary  
528 assemblages include cherty quartzites and metapelites interlayered with volcanic rocks (Subba  
529 Rao and Naqvi, 1999) and immediately north fuchsite-bearing quartzite that contain chromitite  
530 layers (Swami Nath and Ramakrishnan, 1981). The abundant komatiites and associated minor  
531 sedimentary rocks point to their eruption in a marine environment representing a possible  
532 section of volcanic plateau fragment spatially associated with an oceanic spreading centre.

533 Published U-Pb zircon age for the granitoids adjacent to the Kalyadi greenstone belt is  
534 rather scanty. However, [Meen et al \(1992\)](#) have estimated an age of 3390 Ma for the magmatic  
535 protoliths of low-Rb gneisses south of the Kalyadi belt. U-Pb zircon ages of tonalitic to  
536 granodioritic gneisses northeast of the Kalyadi belt indicate 3310-3205 Ma ([Chardon, 1997](#))  
537 whilst detrital zircons from chromite-bearing fuchsite indicate 3230 Ma ([Nutman et al., 1992](#)),  
538 and directly ~30 km to the west, granitoids of TTG-affinity in the southern boundary of  
539 Bababudan basin provide an age range of 3350-3270 Ma ([Jayananda et al., 2015](#)).

540

### 541 *3.6.3 J.C. Pura greenstone belt*

542 The J.C. Pura greenstone belt preserves voluminous fresh ultramafic volcanic sequences of  
543 komatiite and komatiitic basalt composition which are interlayered with minor cherty quartzites  
544 ([Venkata Dasu et al., 1991](#); [Ramakrishnan et al., 1994](#); [Jayananda et al 2008, 2016](#)). Komatiites  
545 form spectacular pillows, pillow breccias and flowtop breccia with chilled margins ([Jayananda](#)  
546 [et al., 2016](#)). Crude spinifex structures were also documented ([Venkata Dasu et al., 1991](#)).  
547 Thick flows (70-90 m) of undifferentiated komatiites form prominent ridges around Rampura-  
548 Sasivala region. These rocks originated as long drawn lava lobes and lava sheets spread over  
549 tens of metres ([Jayananda et al., 2016](#)). The lithological association of voluminous komatiite,  
550 komatiitic basalts and minor basalt with flowtop pillow breccias (**Fig. 5.1c & d**) imply their  
551 eruption in marine environment possibly as an oceanic plateau. Komatiites define an Sm-Nd  
552 whole-rock regression age of  $3384 \pm 200$  Ma ([Jayananda et al., 2008](#)) whilst detrital zircons  
553 from associated quartzites yield an age 3230 Ma ([Ramakrishnan et al., 1994](#)). Komatiites  
554 contain serpentine, serpentine-talc-tremolite, talc-chlorite with accessory chromite and spinel.  
555 Remnants of olivine are found in serpentine-rich layers (**Fig. 5.2c**). The adjacent granitoids  
556 defines circular to sub-circular domes ([Chardon et al., 1996](#)) and provide U-Pb zircon ages of  
557 3315-3217 Ma ([Chardon, 1997](#); [Jayananda unpublished data](#)) whilst trondhjemite to

558 granodioritic intrusions into the TTG-type granitoids indicate U-Pb zircon ages close to 3198  
559 Ma (Chardon, 1997).

560

#### 561 3.6.4 *Ghattihosahalli greenstone belt*

562 The Ghattihosahalli belt forms a small and elongated band along the western boundary of the  
563 ca. 2700 Ma Chitradurga greenstone belt. Komatiites are the most abundant lithologies which  
564 are associated with minor amphibolites, fuchsite-bearing quartzites which are interbedded with  
565 barite layers (Radhakrishna and Srinivasaiah, 1974). These komatiites occur as bouldery  
566 outcrops on the hill to the south of Kummanghatta and occasionally show relict spinifex texture  
567 (Viswanatha et al 1977). Petrographic study reveals abundant serpentine (>90%) in the  
568 majority of samples and serpentine-talc-tremolite in a few samples (Fig. 5.2d). The dominant  
569 komatiitic volcanic rocks together with fuchsite-bearing quartzite and barite layers point to  
570 remnants of an oceanic plateau.

571 The granitoids adjacent to the Ghattihosahalli belt comprises banded dark grey tonalitic  
572 to grey granodiorite with several leucocratic aplitic veins along the foliation. SIMS U-Pb zircon  
573 ages provide ages of  $3318 \pm 15$  Ma to  $3259 \pm 7$  Ma for the TTG-type granitoids which in turn  
574 intruded by 3000 Ma potassic Hosdurga granite (Jayananda et al. in prep).

#### 575 3.6.5 *Banasandra greenstone belt*

576 The Banasandra greenstone belt is located on the southwestern margin of the Chitradurga  
577 greenstone belt (see fig. 2a). This belt occurs as a NW-SE trending bands which comprises  
578 well-preserved voluminous peridotitic komatiites around Banasandra, Kodihalli and  
579 Kunikenahalli (Srikantia and Bose, 1985). These komatiites are fine-grained forming pillow  
580 breccias or flowtop breccias (Jayananda et al., 2016) in the south near Kunikenahalli and  
581 display spectacular spinifex structures (Fig.5.1e) to the north close to Kodihalli village  
582 (Jayananda et al., 2008, 2016). Pillow breccias and flowtop breccias are considered to underlie

583 the spinifex (Srikantia and Bose, 1985). The studied komatiites consist of serpentine  
584 (cumulate), serpentine-talc-tremolite, talc-tremolite and talc-chlorite in mineral assemblages  
585 (Fig. 5.2e). Serpentine-tremolite-talc and talc-chlorite assemblages indicate low grade  
586 metamorphism under greenschist facies conditions. The discontinuous outcrop patterns  
587 together with dominant komatiite volcanic rocks, which form spectacular pillow breccia and a  
588 spinifex texture, imply that Banasandra komatiites correspond to possible remnants of an  
589 oceanic plateau.

590 The adjacent granitoids are dominantly dark grey banded tonalitic to granodioritic  
591 gneisses which are intruded by whitish grey trondhjemite. Zircons from tonalitic to  
592 granodioritic layers indicate U-Pb ages of  $3310 \pm 15$  Ma and  $3210 \pm 10$  Ma (Jayananda et al.,  
593 2019). All of which, in turn intruded by ca. 3000 Ma high-K granite plutons (Jayananda et al.,  
594 2019; Ao et al., 2021).

595

### 596 3.6.6 Nagamangala greenstone belt

597 The Nagamangala greenstone belt is located in the easternmost part of the WDC (see  
598 fig. 2a) and it extends about 30 km from Nelligere in the north to Honnakere in the south  
599 (Srikantia and Venkataramana, 1989). The greenstone belt is surrounded by ca. 3300-3200 Ma  
600 granitoids, all of which were intruded by ca. 3000 Ma potassic plutons (Jayananda et al., 2019).  
601 The preserved volcanic rocks include abundant ultramafic rocks of komatiite affinity with  
602 minor basalts which are interlayered with sedimentary rocks (Fig. 5.1f) (pelite-quartzite-  
603 carbonate). The ultramafic rocks display spinifex and pillow structures whilst mafic rocks  
604 forming pillows with chilled margins (Devapriyan et al., 1994; Tushipokla and Jayananda,  
605 2013). The ultramafic volcanic rocks contain serpentine-tremolite-talc and tremolite-actinolite  
606 whilst mafic volcanic rocks exhibit actinolite-hornblende-plagioclase assemblage (Fig. 5.2f).  
607 The lithological associations of dominant ultramafic to minor mafic volcanic rocks show pillow



608 structures with interlayered quartzite and pelite which possibility imply an eruption in marine  
609 environments alike oceanic plateaus. Mineral assemblages indicate greenschist to lower  
610 amphibolite layers metamorphic conditions (Tushipokla and Jayananda, 2013).

611 The surrounding granitoids comprise strongly banded tonalitic to granodiorite which  
612 contain trondhjemite veins along the foliation which are often boudinaged (Fig. 6.1a-f). The  
613 gneisses are affected by strong deformation associated with regional shortening and steep  
614 foliation. Zircons from tonalitic to granodioritic grey gneisses yield U-Pb zircon ages of  $3205$   
615  $\pm 5$  to  $3310 \pm 10$  Ma (Jayananda et al., 2019) whilst high-potassic plutons emplaced along TTG  
616 - greenstone contact zone provide U-Pb zircon ages of 2989-2974 Ma and 2620-2600 Ma  
617 (Jayananda et al. 2006, 2019).

618 To summarize stratigraphically equivalent Sargur Group (ca.3400-3200 Ma)  
619 greenstone volcanic sequences in the cratonic core are dominated by komatiite-komatiitic  
620 basalts with minor basaltic rocks. The primary mineralogy of volcanic rocks is absent (except  
621 rare olivine and orthopyroxene) and observed mineralogy developed during hydrothermal  
622 alteration and low-grade metamorphism. The volcanic rocks are interlayered with shallow  
623 water shelf sedimentary sequences like quartzite-pelite-carbonate-BIFs. The contacts between  
624 greenstone sequences and adjoining granitoid rocks are tectonized. Our field observations  
625 combined with published tectonic fabrics analyses in the WSW-ENE crustal corridor in the  
626 cratonic core (Bouhallier et al., 1993, 1995; Chardon et al., 1996, 1998, 2008) reveal dome and  
627 keel architecture with major shear zones traverse the eastern block of the Holenarsipur,  
628 Nuggihalli-Kalyadi, and Nagamangala greenstone belts (Fig. 6.1g).

629

### 630 **3.7 Structural patterns**

631 Dome and basin structures are a fundamental feature of TTG-greenstone terranes of many  
632 oldest Archean cratons (Gorman et al., 1978; Bouhallier et al., 1993; Chardon et al., 1996,

633 2009; Choukroune et al., 1995, 1997; Rey et al., 2003; Whitney et al. 2004). These dome and  
634 basin patterns were observed in different spatial scales and their origin have been attributed to  
635 various processes operated in diverse tectonic settings (Bouhallier et al., 1995; Collins et al.,  
636 1998; Hamilton, 1998; Kusky et al., 2021; Zulauf et al., 2019). Structural studies and seismic  
637 tomographic data on the western Dharwar craton reveal a first order cratonic internal  
638 architecture that comprises thick crust (40-45 km) with dome and basin patterns and crustal  
639 scale shear zone network (Drury and Holt, 1980; Chadwick et al., 1978, 1981; Gupta et al.,  
640 2003; Bouhallier et al., 1995; Chardon et al., 1998, 2008). Detailed structural analysis based  
641 on combined satellite-based remote sensing data (Spot and LANDSAT image analysis)  
642 together field-based strain fabrics measurements in the cratonic core reveal crustal scale  
643 dome and basin patterns bounded by widely spaced shear zone network (Bouhallier et al.,  
644 1995; Chardon et al., 1996, 2008; Choukroune et al., 1997). In the NE part of the cratonic  
645 core, a detailed structural analysis involving strain fabrics measurements and kinematic  
646 analysis around the ca.3400 Ma J.C. Pura greenstone belt and ca.3300 Ma adjacent granitoids  
647 indicate the development of diapiric structures due to vertical displacements of high-density  
648 greenstone volcanics associated with gravitational instabilities (Chardon et al., 1996). This  
649 diapiric event is possibly linked to the emplacement of trondhjemite to granodiorite plutons  
650 close to 3200-3150 Ma (Meen et al., 1992; Chardon, 1997; Jayananda et al., in prep.).  
651 Foliation trajectories together with strain variation and kinematic analysis of the Holenarsipur  
652 greenstone belt and adjoining granitoid gneisses reveal that two deformation events have  
653 shaped the crustal architecture of the region. Kinematic indicators along the contact between  
654 greenstone and gneisses indicate downward displacement of high-density greenstone  
655 assemblages relative to granitoids (Bouhallier et al., 1993). The regional diapiric event is  
656 contemporaneous with the intrusion of ca.3200 Ma Halekote trondhjemite which produced  
657 circular to elliptical domes surrounded by greenstone sequences. The foliation triple points

658 marked by vertical tectonics developed at junction of converging lineation associated with  
659 interfering domes and keel pattern (Bouhallier et al., 1993; Choukroune et al., 1997).

660 Sinistral ductile shearing affected the eastern block (see fig.2b) of the Holenarsipur belt and  
661 adjacent gneisses which is interpreted as a result of vertical movements linked to body forces  
662 with minor horizontal shortening (Bouhallier et al. 1993). Further to the south in Gundlupet  
663 region, Bouhallier et al (1995) presented a 3D geometrical information of diapiric structures  
664 from a tilted crust in the WDC corresponding to various depths developed elliptical gneiss  
665 domes and greenstone keel with foliation triple points at the junction of converging lineation  
666 (Bouhallier et al., 1995; Choukroune et al., 1997).

667 In summary our field observations together with published strain fabrics data including  
668 foliation trajectories and kinematic indicators in the WSW – ENE corridor of the cratonic core  
669 (Fig. 6.1g) reveal circular to elliptical dome-keel patterns (Bouhallier et al., 1993,1995;  
670 Choukroune et al., 1997; Chardon et al., 1996, 2008). Kinematic indicators reveal downward  
671 displacement of high-density greenstone with respect to adjacent low-density TTG-type  
672 granitoids. Foliation triple points defined by vertical tectonites are associated with regions of  
673 subsidence of high-density greenstone assemblages. These dome and basin structures are also  
674 compatible with experimental analogue modelling (Bouhallier et al., 1995). Late transcurrent  
675 shear zones are confined to the eastern boundary Holenarsipur and further south to the  
676 Gundlupet region and Banasandra and Nagamangala greenstone belts (see fig. 2) which partly  
677 reorient the foliation and lineation of dome-keel patterns (Bouhallier et al., 1995; Chardon et  
678 al., 2008). The dome and keel patterns of the cratonic core are compatible with the dome and  
679 basin structures documented in the cratonic cores in the East Pilbara and Kaapvaal cratons  
680 (Anhaeusser, 2014; Collins et al., 1998; van Kranendonk et al., 2015).

681

#### 682 4. Metamorphic record

683 Metamorphic pressure-temperature history of the cratonic core in WDC is poorly known except  
684 for a few studies by [Bouhallier \(1995\)](#), [Jayananda et al \(2013a\)](#) and [Dasgupta et al \(2019\)](#) on  
685 the Holenarsipur region. Studies on the regional metamorphism of the WDC reveal a  
686 progressive increase in metamorphic grade from north to south ([Raase et al., 1986](#); [Jayananda  
687 et al., 2013a, 2020](#) and references therein). Mineral assemblages (chlorite-actinolite-tremolite-  
688 serpentine or chlorite-actinolite-garnet) in the remnants of the Sargur Group greenstones from  
689 the southern margin of the Bababudan basin indicate greenschist facies ([Chadwick et al., 1981](#))  
690 whilst garnet-staurolite-kyanite-chloritoid-bearing pelites in the Holenarsipur region indicate  
691 amphibolite facies conditions ([Bouhallier et al., 1995](#); [Dasgupta et al., 2019](#)). Further south in  
692 the Sargur-Gundlupet region hornblende-clinopyroxene bearing mafic rocks and appearance  
693 of orthopyroxene in migmatitic gneisses marks amphibolite to granulite facies transition  
694 ([Bouhallier et al., 1995](#); [Jayananda et al., 2013a](#)). The documented progressive increase of  
695 metamorphic grade from north to south is related to the end Archean (ca.2500 Ma)  
696 tectonothermal event (“hot orogen”) that affected the whole Archean crust of the Dharwar  
697 craton ([Peucat et al., 2013](#); [Chardon et al., 2011](#); [Jayananda et al., 2013a, 2018](#)). Evidence for  
698 an earlier episode of metamorphism close to ca. 3100 Ma is preserved in the Holenarsipur  
699 region ([Jayananda et al., 2013a, 2015](#); [Dasgupta et al., 2019](#)). To summarize, the cratonic core  
700 in WDC was affected by two major thermal events during ca. 3100 Ma and 2500 Ma  
701 ([Jayananda et al., 2013a](#); [Dasgupta et al., 2019](#)). The 3100 Ma event was immediately preceded  
702 by a major tectono-magmatic event marked by the intrusion of hot trondhjemite magmas,  
703 partial convective overturn of mid to lower crust, and formation of dome-keel pattern.

704

## 705 **5. Analytical methods**

### 706 *5.1 Elemental geochemistry*

707 We present new major and trace elements data for the Holenarsipur greenstone volcanic  
708 rocks ([Supplementary Table 1](#)), spatially associated granitoids (TTG-type gneisses) and  
709 diapiric trondhjemites ([Supplementary Table 2](#)), as well as new LA-ICP-MS U-Pb zircon ages  
710 ([Supplementary Table 3](#)) together with *in-situ* LA-MC-ICP-MS Lu-Hf ([Supplementary Table](#)  
711 [4](#)) isotope data for zircons from the adjoining granitoids. Our new Nd isotope data for the  
712 greenstone assemblages of the Holenarsipur greenstone belt presented in [Supplementary Table](#)  
713 [5](#). Published data of the stratigraphically equivalent greenstone belts and their adjoining  
714 granitoids also in the cratonic core have been compiled and also presented in [Supplementary](#)  
715 [Tables 1 -5](#) ([Bhaskar Rao et al., 1992, 2008](#); [Monrad, 1983](#); [Peucat et al., 1993](#); [Chardon, 1997](#);  
716 [Guitreau et al., 2017](#); [Jayananda et al., 2008, 2015, 2016, 2019](#); [Naqvi et al., 2009](#); [Tushipokla](#)  
717 [and Jayananda, 2013](#); [Maya et al., 2017](#); [Mukherjee et al., 2012](#); [Ranjan et al., 2020](#); [Patra et](#)  
718 [al., 2020](#); [Panicker et al., 2021](#)).

719 The least altered samples were selected for elemental and Nd isotope analysis. Rocks  
720 were chipped into smaller pieces and powdered using a jaw-crusher (tungsten carbide jaws)  
721 and agate mill to obtain fine powder. A total of 65 samples (51 greenstone volcanic rocks and  
722 14 granitoid samples) were selected for major and trace element measurements. Major elements  
723 were analyzed by automated XRF (Pan Analytical Axios Model PW4400/40). The precision  
724 for major elements is as follows: 1% for SiO<sub>2</sub>, 1.5-3% for Al<sub>2</sub>O<sub>3</sub>, 2-3% for Fe<sub>2</sub>O<sub>3</sub>, 10% for  
725 MnO, 1-3% for MgO, 2-5% for CaO, 1.5-3% for Na<sub>2</sub>O, 2.5% for K<sub>2</sub>O, 2-5% for TiO<sub>2</sub>, and 5%  
726 for P<sub>2</sub>O<sub>5</sub>. Trace elements for granitoid samples were analysed at National Geophysical  
727 Research (NGRI) Hyderabad using HR-ICPMS Nu instruments AttoM. Granitoid samples  
728 were dissolved using Microwave acid digestion method (Model MARS-5, CEM corporation,  
729 USA) at CSIR-NGRI (Hyderabad) which involves dissolution of 0.05g finely powdered (~200  
730 ASTM mesh) sample in a PFA lined vessel using electronic grade HF and analytical grade  
731 HNO<sub>3</sub> in 7:3 proportion. The operating parameters of the microwave digestion system are

732 optimally chosen to ramp and hold the processing time to get clear solutions. Rh-103 is used  
733 as an internal standard and 0.02% solution of matrix matched geological reference material is  
734 used as calibration standard. The data obtained for trace elements generally have a precision  
735 better than 5% (RSD) and comparable accuracy. Trace element concentrations for granitoids  
736 were determined by using Perkin Elmer SCIEX ELAN DRC II at CSIR-NGRI following the  
737 procedures described by [Balaram and Gnanaswar Rao \(2003\)](#).

738 Trace element concentrations for the Holenarsipur volcanic rocks were analyzed at  
739 Department of Geosciences, National Taiwan University by quadrupole inductively coupled  
740 plasma–mass spectrometry (ICP-MS). About 50 mg sample powders were dissolved in an  
741 equal mixture of sub-boiling distilled HF and HNO<sub>3</sub> in a Teflon high-pressure bomb on a hot  
742 plate for 48 hours. The dissolved samples were then evaporated to dryness, refluxed with 6 N  
743 HNO<sub>3</sub>, and reheated close dryness. Then samples were re-dissolved in 2 mL of 3N HNO<sub>3</sub> in  
744 high-pressure bombs for an additional 24 h to ensure complete dissolution of refractory  
745 minerals. After dissolution, the samples were diluted with Milli-Q water (18.2 mega-ohm) to a  
746 final dilution factor of 2000.

747

## 748 *5.2 Whole-rock Sm-Nd isotopes*

749 Sm-Nd isotope analysis were performed at JAMSTEC (Japan) and Institute of Earth Sciences  
750 and Academia Sinica (Taipei). At JAMSTEC, chemical separation procedures for Sm-Nd  
751 purification were done using an AG50W-X8 cation ion exchange resin (Bio Rad, California,  
752 USA), along with Sr-spec and Ln-spec resins (Eichrom Tec. Inc., Illinois, USA). After the  
753 initial separation, using 1 mL of AG50W-X8 resin, Nd was purified using 0.05 mL of Sr-spec  
754 resin, 0.3 mL of Ln-spec resin, and 1 mL of Ln-spec resin, respectively. Parts of the column  
755 separation procedures were conducted with a fully automated open-column chemical  
756 separation system named COLUMNSPIDER ([Miyazaki et al., 2018](#)), developed by JAMSTEC

757 and HOYUTEC Co., Ltd. (Kawagoe, Japan). The total procedural blanks for Nd, and Hf were  
758 <69, 8 pg. The Nd isotope ratios were measured with a Triton thermal ionization mass  
759 spectrometer (TIMS; Thermo-Finnigan, Bremen, Germany) at JAMSTEC. The measured Nd  
760 isotope ratios were normalized to a  $^{146}\text{Nd}/^{144}\text{Nd}$  value of 0.7219 to correct for mass  
761 fractionation. The mean value obtained by repeated analyses of the JNdi-1 standard was  
762  $0.512097 \pm 0.000009$  (2SD, n = 14) which is consistent with the consensus value of  $0.512115$   
763  $\pm 0.000007$  (Tanaka et al., 2000).

764 The analytical procedure at the Institute of Earth Sciences, Academia Sinica (Taipei)  
765 involved dissolution of approximately 100 mg of whole-rock powder using a mixture of HF-  
766  $\text{HNO}_3\text{-HClO}_4$  in a Teflon beaker at  $145^\circ\text{C}$  for seven days. Sample dissolution procedures were  
767 repeated to ensure the total dissolution of the refractory phases in the samples. REEs were  
768 separated using polyethylene columns with a 5 ml resin bed of AG 50W-X8, 200 to 400 mesh.  
769 Neodymium was separated from other REEs using polyethylene columns with a Ln resin as a  
770 cation exchange medium. Nd was loaded with  $\text{H}_3\text{PO}_4$  on a Rhenium double filament. The  
771  $^{143}\text{Nd}/^{144}\text{Nd}$  ratios were normalized to  $^{146}\text{Nd}/^{144}\text{Nd} = 0.7219$ .  $^{143}\text{Nd}/^{144}\text{Nd}$  isotope ratios were  
772 measured using a Finnigan Triton TIMS at the Institute of Earth Sciences, Academia Sinica,  
773 Taipei. JMC Nd standard yielded a  $^{143}\text{Nd}/^{144}\text{Nd}$  of  $0.511816 \pm 12$  (2s, n = 101) consistent with  
774 the consensus value of JMC standard  $0.511812 \pm 7$  (Jahn et al., 2009). The Chondritic Uniform  
775 Reservoir (CHUR) composition used to calculate  $\epsilon_{\text{Nd}}$  values is  $^{143}\text{Nd}/^{144}\text{Nd} = 0.512630$  and  
776  $^{147}\text{Sm}/^{144}\text{Nd} = 0.1960$  (Bouvier et al., 2008), the  $^{147}\text{Sm}$  decay constant is  $0.00654 \text{ Ga}^{-1}$   
777 (Begemann et al., 2001). Depleted mantle (DM) values used in the calculation of  $T_{\text{DM}}$  model  
778 ages are  $^{143}\text{Nd}/^{144}\text{Nd} = 0.51315$  and  $^{147}\text{Sm}/^{144}\text{Nd} = 0.2137$  (De Paolo, 1981).

779

### 780 5.3 Zircon U-Pb geochronology by LA-ICP-MS

781 Zircon U–Pb geochronology by LA-ICP-MS was performed at Laboratoire Magmas et Volcans  
782 (LMV), Université Clermont Auvergne, Clermont-Ferrand (France) using a Resonetics  
783 Resolution M-50 laser-ablation system coupled to a Thermo Element XR. Operating conditions  
784 are presented in the [Supplementary Table 6](#). We have handpicked euhedral, clear zircon  
785 crystals without visible inclusions as much as possible and mounted them in epoxy. These  
786 zircon mounts were further polished and imaged by cathodoluminescence (CL) and/or back-  
787 scattered-electrons (BSE) using a Jeol JSM-5910LV scanning electron microscope at LMV.  
788 CL/BSE images were acquired using an acceleration voltage of 15 kV. Internal zircon texture  
789 was used to select crystals with least radiation damage for U–Pb dating and target most pristine-  
790 looking zones (relatively bright zones with fine oscillatory zoning in CL; [Corfu et al., 2003](#)).  
791 LA-ICP-MS analyses were carried out using the zircon standard 91500 (1065 Ma: [Wiedenbeck  
792 et al. 1995](#)) for external normalization and AS3 (1099 Ma: [Paces & Miller 1993](#)) and Plešovice  
793 (337 Ma: [Sláma et al. 2008](#)) for data quality control. Zircon U-Pb data were processed using  
794 the GLITTER software ([Van Achterberg et al. 2001](#)), age calculations were done using a  
795 present-day  $^{238}\text{U}/^{235}\text{U}$  of 137.818 ([Hiess et al., 2012](#)) and decay constants of  $1.55125 \cdot 10^{-10}$ ,  
796  $9.8485 \cdot 10^{-10}$ , and  $4.9475 \cdot 10^{-11} \text{ year}^{-1}$  for  $^{238}\text{U}$ ,  $^{235}\text{U}$  and  $^{232}\text{Th}$ , respectively ([Jaffey et al., 1971](#);  
797 [LeRoux and Glendenin, 1963](#)). Finally, data were plotted using Isoplot version 3.75 by [Ludwig  
798 \(2008\)](#). Zircon reference materials AS3 and Plešovice analyzed during our LA-ICP-MS  
799 sessions returned Concordia ages of  $1098.2 \pm 2.6 \text{ Ma}$  (2SE, MSWD = 0.68) and  $337.6 \pm 1.1$   
800 Ma (2SE, MSWD = 0.70), respectively, which are in excellent agreement with ages provided  
801 in [Paces and Miller \(1993\)](#) (1099 Ma) and in [Sláma et al. 2008](#) (337 Ma).

802

803

804 *5.4 Zircon Lu-Hf isotope geochemistry by LA-MC-ICPMS*



805 Lu-Hf isotope measurements were conducted at LMV using a Resonetics Resolution M-50  
806 laser-ablation system coupled to a Thermo Neptune Plus MC-ICP-MS (LA-MC-ICP-MS; [see](#)  
807 [Supplementary Table 6](#)). Methods and operating conditions are presented in further detail in  
808 [Guitreau et al. \(2017, 2019\)](#). Isotopic ratios of  $^{173}\text{Yb}/^{171}\text{Yb}$  normalized to the value of 1.132685  
809 ([Chu et al., 2002](#)) and  $^{179}\text{Hf}/^{177}\text{Hf}$  normalized to the value of 0.7325 ([Stevenson and Patchett](#)  
810 [1990](#)) were used to determine Yb and Hf instrumental mass biases. Lu fractionation was  
811 assumed to follow that of Yb ([Fisher et al., 2014](#)). Values of 0.79618 for  $^{176}\text{Yb}/^{173}\text{Yb}$  ([Chu et](#)  
812 [al., 2002](#)) and 0.02655 for  $^{176}\text{Lu}/^{175}\text{Lu}$  ([Fisher et al., 2014](#)) were used to correct data for the  
813 isobaric interferences of  $^{176}\text{Yb}$  and  $^{176}\text{Lu}$  on  $^{176}\text{Hf}$ . Natural zircon 91500 ([Blichert-Toft, 2008](#))  
814 and Mud Tank ([Woodhead and Hergt, 2005](#)) together with the MUN artificial zircon reference  
815 materials ([Fisher et al., 2011](#)) were measured multiple times during LA-MC-ICP-MS analyses  
816 in order to monitor instrumental fractionation and check data quality. Lu-Hf isotope analyses  
817 were done on top of zones with coherent U-Pb systematics that were identified during the U-  
818 Pb isotope analyses in order to acquire linked information. Time-resolved signals were  
819 carefully monitored throughout each and every analysis to minimize issue of domain mixing  
820 and grain heterogeneities. We have used the  $^{176}\text{Lu}$  decay constant value of [Scherer et al. \(2011\)](#)  
821 and [Söderlund et al. \(2004\)](#), which is  $1.867 \cdot 10^{-11} \text{ year}^{-1}$  to calculate initial Hf isotopic  
822 compositions. Uncertainties associated with the radiogenic-ingrowth correction were  
823 propagated using the algorithms of [Ickert \(2013\)](#).  $\epsilon_{\text{Hf}}$  values were calculated using CHUR  
824 values provided in [Iizuka et al. \(2015\)](#). Results on standards and unknowns are available in  
825 supplementary Table 4. The synthetic MUN-0 zircon, which contains no measurable quantities  
826 of REE, gave an instrumental-fractionation-corrected  $^{176}\text{Hf}/^{177}\text{Hf}$  slightly different from that  
827 published in ([Fisher et al., 2011](#)) which was used to correct all other zircon reference materials  
828 by external normalization. All data were acquired over two separate measurement sessions. For  
829 the first session, MUN-1, MUN3, 91500, and Mud Tank gave respective present-day

830  $^{176}\text{Hf}/^{177}\text{Hf}$  of  $0.282124 \pm 0.000029$ ,  $0.282127 \pm 0.000034$ ,  $0.282315 \pm 0.000057$ , and  $0.282511$   
831  $\pm 0.000023$  (Supplementary Table 4), which are consistent with published values of  $0.282135$   
832  $\pm 0.000007$  for MUN zircons (Fisher et al., 2011),  $0.282308 \pm 0.000006$  for 91500 (Blichert-  
833 Toft, 2008), and  $0.282507 \pm 0.000006$  for Mud Tank (Woodhead and Hergt, 2005). Measured  
834  $^{176}\text{Lu}/^{177}\text{Hf}$  and  $^{176}\text{Yb}/^{177}\text{Hf}$  were also consistent with the range provided in corresponding  
835 references. For the second session, MUN-1, MUN-3, MUN-4, 91500, and Mud Tank gave  
836 respective present-day  $^{176}\text{Hf}/^{177}\text{Hf}$  of  $0.282131 \pm 0.000027$ ,  $0.282126 \pm 0.000027$ ,  $0.282126 \pm$   
837  $0.000043$ ,  $0.282296 \pm 0.000021$ ,  $0.282512 \pm 0.000022$ , which are also consistent with  
838 published values (Supplementary Table 4). The same is true for measured  $^{176}\text{Lu}/^{177}\text{Hf}$  and  
839  $^{176}\text{Yb}/^{177}\text{Hf}$ .

840

## 841 6. Geochemistry of the greenstone volcanic rocks

### 842 6.1 Major elements

843 The volcanic rocks of the Holenarsipur greenstone belt are dominantly ultramafic with minor  
844 mafic composition. The volcanic rocks of the three blocks in the Holenarsipur greenstone belt  
845 show a wide range of elemental compositions. The distinction between the komatiites and  
846 komatiitic basalts in the three blocks is based on their respective MgO contents (Arndt and  
847 Nisbet, 1982).

848 The volcanic rocks of the southwestern block are komatiitic ( $\text{SiO}_2 = 44.3\text{-}47.9$  wt.%  
849 and  $\text{MgO} = 21.4\text{-}29.7$  wt.%) except two samples that display komatiitic basalt composition  
850 ( $\text{SiO}_2 = 48.5\text{-}49.1$  wt.%;  $\text{MgO} = 15.9\text{-}15.6$  wt.%). Both komatiite and komatiitic basalts exhibit  
851 high  $\text{CaO}/\text{Al}_2\text{O}_3$  (1.06-1.59) and low  $\text{Al}_2\text{O}_3/\text{TiO}_2$  (7.7-14.7) values.

852 Among 20 analyzed samples of volcanic rocks from the northcentral block, five  
853 samples show komatiite composition ( $\text{SiO}_2 = 45.1\text{-}47.9$  wt.%;  $\text{MgO} = 17.9\text{-}23.9$  wt.%) whilst  
854 14 samples have komatiitic basalt chemistry ( $\text{SiO}_2 = 47.4\text{-}49.3$  wt.%;  $\text{MgO} = 16.6\text{-}10.3$  wt.%),

855 one sample show basaltic affinity ( $\text{SiO}_2 = 50.6 \text{ wt.}\%$ ;  $\text{MgO} = 9.8 \text{ wt.}\%$ ) and another one is  
856 felsic ( $\text{SiO}_2 = 68.6 \text{ wt.}\%$ ;  $\text{MgO} = 1.47 \text{ wt.}\%$ ;  $\text{Na}_2\text{O} = 3.47 \text{ wt.}\%$ ;  $\text{K}_2\text{O} = 1.47 \text{ wt.}\%$ ). These  
857 volcanic rocks (felsic volcanic excluded) display significant variation in  $\text{CaO}/\text{Al}_2\text{O}_3$  (1.32-  
858 1.09) and  $\text{Al}_2\text{O}_3/\text{TiO}_2$  (7.7 – 12.5) values.

859 Among 21 samples analyzed from the eastern block, eighteen samples are volcanic  
860 rocks and three samples are gabbro to plagiogranite. Volcanic rocks comprise 12 samples of  
861 komatiites ( $\text{SiO}_2 = 42.7\text{-}48.0 \text{ wt.}\%$ ;  $\text{MgO} = 35.5\text{-}18.0 \text{ wt.}\%$ ), 6 samples of komatiitic basalt to  
862 high-Mg basalts ( $\text{SiO}_2 = 48.5\text{-}50.2 \text{ wt.}\%$ ;  $\text{MgO} = 17.3\text{-}9.4 \text{ wt.}\%$ ), 2 samples of gabbro ( $\text{SiO}_2 =$   
863  $48.7\text{-}48.8 \text{ wt.}\%$ ;  $\text{MgO} = 6.73\text{-}6.89 \text{ wt.}\%$ ) and one plagiogranite sample ( $\text{SiO}_2 = 69.7 \text{ wt.}\%$ ;  
864  $\text{MgO} = 0.95 \text{ wt.}\%$ ;  $\text{Na}_2\text{O} = 6.39 \text{ wt.}\%$ ;  $\text{K}_2\text{O} = 0.60 \text{ wt.}\%$ ). The komatiites show higher  
865  $\text{CaO}/\text{Al}_2\text{O}_3$  (1.42-1.04 wt.%), but conversely low  $\text{Al}_2\text{O}_3/\text{TiO}_2$  (7.9 to 15.3 except one sample  
866 that has higher value of 20.5), compared to komatiitic basalts which exhibit high  $\text{CaO}/\text{Al}_2\text{O}_3$   
867 (1.04-1.11) and low  $\text{Al}_2\text{O}_3/\text{TiO}_2$  (7.92 to 9.42).

868 Published data on volcanic assemblages from the other stratigraphically equivalent  
869 greenstone belts in the cratonic core ([Subba Rao and Naqvi, 1999](#); [Jayananda et al., 2008, 2016](#);  
870 [Mukherjee et al., 2012](#); [Tushipokla and Jayananda, 2013](#); [Maya et al., 2017](#); [Patra et al., 2020](#))  
871 reveal voluminous komatiite and komatiitic basalts displaying large variation in major and  
872 trace element compositions. Among the greenstone volcanic rocks, the Nuggihalli samples  
873 display a narrow range of  $\text{SiO}_2 = 41.3\text{-}42.5 \text{ wt.}\%$  with  $\text{MgO} = 33.0\text{-}35.0 \text{ wt.}\%$  but significant  
874 variation in  $\text{CaO}/\text{Al}_2\text{O}_3$  (1.19-0.61) and  $\text{Al}_2\text{O}_3/\text{TiO}_2$  (9.8-21.0) whilst the Kalyadi samples  
875 exhibit large variation in  $\text{SiO}_2$  (38.9-50.3 wt.%) and  $\text{MgO}$  (22.9-32.97 wt.%) as well as  
876  $\text{CaO}/\text{Al}_2\text{O}_3$  (1.32-0.84) and  $\text{Al}_2\text{O}_3/\text{TiO}_2$  (12.38-23.48). The J.C. Pura volcanic rocks also  
877 display significant variation in  $\text{SiO}_2$  (42.12-50.63 wt.%; but most samples show less than 46.0  
878 wt.%  $\text{SiO}_2$ ) and  $\text{MgO}$  (10.8-42.20 wt.%; most samples show >30 wt.%  $\text{MgO}$ ) as well as  
879  $\text{CaO}/\text{Al}_2\text{O}_3$  (2.45-0.70) and  $\text{Al}_2\text{O}_3/\text{TiO}_2$  (6.2-22.5). On the contrary, the Ghattihosahalli

880 samples are characterized by a narrow range of SiO<sub>2</sub> (42.0-42.4 wt.%; MgO (39.2- 41.3 wt.%),  
881 CaO/Al<sub>2</sub>O<sub>3</sub> (1.34-1.32) and Al<sub>2</sub>O<sub>3</sub>/TiO<sub>2</sub> (5.0). The Banasandra komatiites also display a narrow  
882 compositional range of SiO<sub>2</sub> (41.5-46.8 wt.%), high MgO (30.4-42.4 wt.%) and CaO/Al<sub>2</sub>O<sub>3</sub>  
883 (0.64-1.25) and Al<sub>2</sub>O<sub>3</sub>/TiO<sub>2</sub> (6.75-18.48). The Nagamangala volcanic rocks also exhibit a  
884 narrow range of compositions (SiO<sub>2</sub> = 40.5-44.0 wt.%; MgO = 28.8-35.8 wt.%), CaO/Al<sub>2</sub>O<sub>3</sub>  
885 (1.18-0.67) and Al<sub>2</sub>O<sub>3</sub>/TiO<sub>2</sub> (11.37-19.96).

886 In summary, the volcanic assemblages from the three blocks of the Holenarsipur  
887 greenstone belt show variations in major element characteristics wherein the southwestern  
888 block shows komatiite with minor komatiitic basalt whilst the northcentral block reveals  
889 abundant komatiitic basalts with komatiite, and the eastern block contains komatiite, minor  
890 basalt intruded by sheeted dykes, gabbro and plagiogranite. The volcanic sequences from other  
891 greenstone belts are dominantly komatiite to komatiitic basalt in composition with significant  
892 variations in major element contents. The majority of studied komatiite and komatiitic basalts  
893 flows show characteristics similar to the Al-depleted Barberton komatiites and komatiitic  
894 basalts with CaO/Al<sub>2</sub>O<sub>3</sub> >1 and Al<sub>2</sub>O<sub>3</sub>/TiO<sub>2</sub> <18 whilst other samples show Al-undepleted  
895 [CaO/Al<sub>2</sub>O<sub>3</sub> <1.0; Al<sub>2</sub>O<sub>3</sub>/TiO<sub>2</sub> >18.0] character of Munro-type (Arndt, 2003).

896 Major element data for volcanic rocks of the Holenarsipur greenstone belt together with  
897 volcanic rocks of the Nuggihalli, Kalyadi, J.C. Pura, Ghattihosahalli, Banasandra and  
898 Nagamangala greenstone belts projected on the triangular plots of Al<sub>2</sub>O<sub>3</sub>-Fe<sub>2</sub>O<sub>3</sub>+TiO<sub>2</sub>-MgO  
899 (after Jensen, 1976 modified by Viljoen et al., 1982) and CaO-MgO-Al<sub>2</sub>O<sub>3</sub> (Viljoen et al., 1982)  
900 reveal komatiite to komatiitic-basalt composition except few samples extending into the  
901 tholeiitic field (Fig.7.1a, b). On the Al<sub>2</sub>O<sub>3</sub> versus FeO/(FeO+MgO) versus binary plot (after  
902 Viljoen et al., 1982) the volcanic rocks of the southwestern block of the Holenarsipur belt plot  
903 on the Barberton komatiite field whilst majority of the samples from the northcentral block fall  
904 within the Barberton komatiitic basalt field except few samples (Fig.7.1c). The eastern block

905 samples together with samples from other greenstone belts plot on the Barberton komatiite  
906 field and extending into the komatiitic basalt field. About 70% of the studied volcanic rocks  
907 show characteristics similar to the Al-depleted Barberton komatiites and komatiitic basalts  
908 whilst remaining samples show Al-undepleted character (**Fig.7.1c**) of Munro-type (Arndt,  
909 2003).

910 On Harker binary plots, major element oxides plotted against MgO define moderate to  
911 strong correlations for greenstone volcanic rocks of the three blocks of the Holenarsipur belt  
912 together with volcanic rocks of other equivalent greenstone belts (**Fig.7.1d**) which suggest an  
913 olivine  $\pm$  orthopyroxene control. However, some minor differences in correlations and/or  
914 compositions can be seen locally (e.g., TiO<sub>2</sub> vs. MgO in J.C Pura).

915

## 916 *6.2 Trace elements*

917 The volcanic rocks from the Holenarsipur and other equivalent greenstones from the cratonic  
918 core show a wide range of trace element concentrations. Among the Holenarsipur volcanic  
919 rocks, komatiites and komatiitic basalts of the southwestern block exhibit high Ni (900-1983  
920 ppm except for two samples with 368 and 492 ppm) and Cr (1011-3005 ppm) contents whereas  
921 the northcentral block komatiitic basalts and komatiites show low to high Ni (381-1204 ppm)  
922 and Cr (941-2167 ppm) concentrations. On the contrary, the eastern block komatiites display  
923 moderate to very high Ni contents (796 to 2786 ppm) except for two komatiitic basalts that  
924 have lower values of 399 and 486 ppm.

925 The komatiites of the Nuggihalli belt are characterized by high Ni (1544-1960 ppm)  
926 and Cr (2702-4400 ppm) concentrations, whilst the Kalyadi komatiites show moderate to high  
927 Ni (3145-3177 ppm) and Cr (1969-3597 ppm) contents. In contrast, the J.C. Pura volcanic  
928 rocks display large variations in Ni content (600-3064 ppm with exception of a few basaltic  
929 samples that have less than 500 ppm), and Cr (800-5649 ppm with a few samples less than 700

930 ppm). The Ghattihosahalli komatiites exhibit the highest Ni contents (3145-3147 ppm) but  
931 conversely low Cr (1208-1338 ppm) among ultramafic volcanic rocks of the region, whilst the  
932 Banasandra komatiites show high Ni concentrations (1313-2619 ppm) with a large variation in  
933 Cr (1614-2494 ppm). The Nagamangala komatiites are characterized by high Ni (1121-1590  
934 ppm) with a wide range of Cr contents (1294-3860 ppm).

935         When projected against MgO in Harker's binary diagrams, petrogenetically significant  
936 trace elements show strong to poorly fractionated trends of the studied volcanic rocks  
937 (**Fig.7.1e**). The greenstone volcanic rocks in the cratonic core show significant variations in  
938 the REE and other incompatible element abundances. The studied komatiites and komatiitic  
939 basalts from the three blocks of the Holenarsipur belt exhibit large variations in REE contents.  
940 Samples from the SW block form two groups (low- and high-REE; **Fig.7.2a, c**). The low REE  
941 samples ( $\Sigma\text{REE} = 4.4\text{-}19.2$  ppm; MgO = 25.1-29.7 wt.%) exhibit flat REE patterns with  
942 variable  $(\text{Gd}/\text{Yb})_{\text{N}}$  values of 0.53-1.86 (**see fig.7.2a**). On primitive-mantle normalized multi-  
943 element diagrams (**Sun and McDonough, 1989**), these samples display either positive or no Zr-  
944 Ti anomalies without any Hf anomalies whilst all samples show slight positive Y anomalies  
945 (**Fig.7.2b**). The high REE samples ( $\Sigma\text{REE} = 20.6\text{-}66.7$  ppm; MgO = 15.6-29.5) show  
946 fractionated REE with  $(\text{Gd}/\text{Yb})_{\text{N}}$  of 1.22-2.29 (**see fig.7.2c**) with two samples displaying  
947 negative Eu anomalies. On the contrary, the high  $\Sigma\text{REE}$  komatiites show either slightly positive  
948 or no significant Nb anomalies associated with negative Zr, Hf, Ti and Y anomalies on  
949 primitive-mantle normalized multi-element diagrams (**Fig.7.2d**). Two samples exhibit negative  
950 Nb anomalies coupled with mild positive Zr, Hf and Y anomalies on multi-element diagrams  
951 (**see fig.7.2d**).

952         Komatiites from the northcentral block (MgO = 17.9-23.9 wt.%) with low to high  $\Sigma\text{REE}$   
953 (14.6 -59.1 ppm) show flat to moderately fractionated REE patterns with three samples having  
954 negative Eu anomalies (**Fig.7.2e**). On the other hand, komatiitic basalts contain moderate to

955 high  $\Sigma$ REE (31.2-138.0 ppm; MgO = 10.3-16.6 wt.%) and display flat to moderately  
956 fractionated REE patterns (**Fig.7.2g**) with one sample displaying a negative Eu anomaly. On  
957 primitive-mantle normalized multi-element diagrams, both komatiites (**Fig.7.2f**) and komatiitic  
958 basalts (**Fig.7.2h**) exhibit negative Nb anomalies with slight positive to negative Zr, Hf, Ti, Y  
959 anomalies. The felsic volcanic sample shows [high SiO<sub>2</sub> = 68.65 wt.%, Al<sub>2</sub>O<sub>3</sub> = 14.94 wt.%,  
960 MgO = 1.29 wt.%, and Na<sub>2</sub>O = 3.17 wt.%] high total REE (392 ppm) content and poorly  
961 fractionated REE patterns [(La/Yb)<sub>N</sub> = 2.47], as well as a slightly negative Eu anomaly (**see**  
962 **fig.7.2g**). The samples display either negative or no significant Nb, Zr, Hf, Ti and Y anomalies  
963 on primitive-mantle normalized multi-element diagram.

964         The eastern block volcanic rocks are mainly komatiitic with a few samples displaying  
965 basaltic compositions, and their REE contents reveal two groups (i.e., low- and high-REE).  
966 The low  $\Sigma$ REE group (4.4-18.4 ppm with MgO = 22.8-30.9 wt.%) is characterized by flat and  
967 poorly to moderately fractionated REE patterns [(Gd/Yb)<sub>N</sub> = 0.41-1.38] with two samples  
968 showing negative Eu anomalies (**Fig.7.2i**). On PM-normalized multi-element diagrams, no  
969 significant Nb, Zr and Hf anomalies but positive Ti anomalies and variable Y anomalies (either  
970 positive, negative or no anomaly; **Fig.7.2j**). The high  $\Sigma$ REE (48.4-294.8 ppm) group (MgO =  
971 17.0-30.4 wt.%) exhibits fractionated REE patterns (Gd/Yb)<sub>N</sub> = 1.16-1.96; **Fig.7.2k**) coupled  
972 with positive Nb anomalies and negative Zr, Hf and Ti anomalies (**Fig.7.2l**) on multi-element  
973 diagrams. Two samples of gabbro intruded into the komatiite to basaltic volcanic rocks in the  
974 eastern block show low total REE contents (34.4-44.3 ppm), LREE depletion and poorly  
975 fractionated REE patterns with (Gd/Yb)<sub>N</sub> values ranging from 0.92 to 1.05 (**Fig.7.2i**). A  
976 plagiogranite unit injected into the volcanic sequence and gabbro shows low total REE content  
977 (41.7 ppm) with poorly fractionated REE pattern and (La/Yb)<sub>N</sub> value of 5.66 (**see fig.7.2i**).

978         Komatiites from the Nuggihalli greenstone belt exhibit sub-chondritic to low total REE  
979 concentrations ( $\Sigma$ REE = 4.2-30.9 ppm) and display poor to moderately fractionated REE

980 patterns [(Gd/Yb)<sub>N</sub> = 0.43-1.24] with one sample showing negative Eu anomaly (**Fig.7.3a**). On  
981 PM normalized multi-element plot, two samples show positive Zr, Ti and Y anomalies whilst  
982 one sample shows negative Zr, Ti and Y anomalies (**Fig.7.3b**). Komatiites of the Kalyadi  
983 greenstone belt also display sub-chondritic to moderate total REE contents ( $\Sigma$ REE = 2.7-52.0  
984 ppm) with poorly to moderately fractionated REE patterns [(Gd/Yb)<sub>N</sub> = 0.62-1.48] except for  
985 one sample that shows negative Ce anomaly (**Fig.7.3a**). On the PM normalized multi-element  
986 diagram, three samples exhibit positive Zr and Ti anomalies, but two samples show positive Y  
987 anomalies and one sample show negative Nb, Zr and Ti anomalies (**see Fig.7.3b**).

988         The komatiite and komatiitic basalts of the J.C Pura greenstone belt exhibit large  
989 variations in REE abundances (**Jayananda et al., 2008, 2016**) wherein samples of komatiite  
990 flows (<35 wt.% MgO) exhibit low to moderate REE ( $\Sigma$ REE = 14.1-45.9 ppm) whilst the  
991 cumulate layers (>35 upto 43 wt.%) contain very low to sub-chondritic REE concentrations  
992 (3.6-12.1 ppm). The samples of komatiite flows show uniform patterns with flat to moderately  
993 fractionated REE patterns [(Gd/Yb)<sub>N</sub> = 0.98-1.85] except few samples displaying negative Eu  
994 anomalies (**Fig.7.4a**). On PM normalized multi-element diagrams, they exhibit strong negative  
995 Zr, Hf, Ti and Y anomalies with positive Nb anomalies (**Fig.7.4b**). The cumulate layers show  
996 flat to moderately fractionated REE patterns with [(Gd/Yb)<sub>N</sub> = 0.65-1.66] with two samples  
997 showing either positive or negative Eu anomalies (**Fig.7.4c**). On PM normalized multi-element  
998 plots, these cumulate layers show slight positive Nb and Y anomalies but significant negative  
999 Hf and positive Ti anomalies with a few samples showing no or very faint anomalies  
1000 (**Fig.7.4d**). The J.C. Pura komatiitic basalts display poor to moderately fractionated REE  
1001 patterns [(Gd/Yb)<sub>N</sub> = 0.66-1.48] whilst on the PM normalised multi-element diagram they  
1002 exhibit negative Nb, Zr, Hf, and Y anomalies (**Fig.7.4e,f**).

1003         The Ghattihosahalli komatiites have very low REE concentrations ( $\Sigma$ REE = 9.76-9.81  
1004 ppm) and show fractionated REE patterns with (Gd/Yb)<sub>N</sub> = 2.26-2.52 (**Fig.7.5a**). On PM



1005 normalized multi-element diagrams, they show slight negative Nb and Th anomalies with  
1006 strong negative Hf anomalies (**Fig.7.5b**). The Banasandra komatiites exhibit sub-chondritic to  
1007 low total REE contents (3.5-12.2 ppm) and show poorly to moderately fractionated REE  
1008 patterns [(Gd/Yb)<sub>N</sub> = 0.99-1.90)] (**Fig.7.5c**). On PM normalized multi-element diagrams, these  
1009 komatiites display positive Nb and Ti anomalies associated with negative Hf anomalies  
1010 (**Fig.7.5d**). The Nagamangala komatiites and komatiitic basalts contain low to moderate total  
1011 REE contents (9.2-51.0 ppm), and exhibit poorly to moderately fractionated REE [(Gd/Yb)<sub>N</sub> =  
1012 0.59-2.57)] (**Fig.7.5e**). On PM normalised multi-element plot, these samples show slight  
1013 negative Nb but strong negative Hf anomalies (**Fig.7.5f**).

1014 When projected on (Gd/Yb)<sub>N</sub> versus Al<sub>2</sub>O<sub>3</sub>/TiO<sub>2</sub> and CaO/Al<sub>2</sub>O<sub>3</sub> plots, data for  
1015 komatiite and komatiitic basalts from all three blocks of the Holenarsipur greenstone belt,  
1016 together with volcanic rocks of other greenstone belts from the cratonic core form an ellipse  
1017 that overlaps fields corresponding to Barberton and Abitibi-type komatiites. About 70% of data  
1018 fall in the field defined by Barberton komatiites and the remaining samples plot in the field of  
1019 Abitibi-type komatiites (**Fig.7.6a, b**).

1020

### 1021 6.3 Sm-Nd isotope geochemistry

1022 Our new Sm-Nd isotope data for the Holenarsipur greenstone belt along with the published  
1023 data for other greenstone belts (Jayananda et al., 2008; Mukherjee et al., 2012; Maya et al.,  
1024 2017; Patra et al., 2020) are presented in the [Supplementary Table 5](#). The komatiite and  
1025 komatiitic basalts from all the greenstone belts in the cratonic core show significant variations  
1026 in <sup>147</sup>Sm/<sup>144</sup>Nd and <sup>143</sup>Nd/<sup>144</sup>Nd values. Among the Holenarsipur volcanic rocks, komatiite and  
1027 komatiitic basalts from the southwestern block displays a well-defined positive correlation (R<sup>2</sup>  
1028 = 0.99) between present-day <sup>147</sup>Sm/<sup>144</sup>Nd and <sup>143</sup>Nd/<sup>144</sup>Nd that show a range of respectively,  
1029 0.1137-0.2105 and 0.510971-513037. The higher the Nd and Sm concentrations, the lower the

1030  $^{147}\text{Sm}/^{144}\text{Nd}$ . The slope of this correlation translates into a Sm-Nd regression age of  $3118 \pm 168$   
1031 Ma that gives an initial  $^{143}\text{Nd}/^{144}\text{Nd}$  of  $0.50870 \pm 0.00021$ , which translates into an initial  $\epsilon_{\text{Nd}}$   
1032 of  $+2.1 \pm 4.1$  at 3118 Ma.

1033 Volcanic rocks from the eastern block exhibit positively correlated ( $R^2 = 0.85$ )  
1034  $^{147}\text{Sm}/^{144}\text{Nd}$  and  $^{143}\text{Nd}/^{144}\text{Nd}$  (present-day) ranging from, respectively, 0.1318-0.2211 and  
1035 0.511482-0.513980. The higher Nd and Sm concentrations, the lower  $^{147}\text{Sm}/^{144}\text{Nd}$ . Sm-Nd  
1036 regression for Eastern block volcanic rocks give an imprecise age of  $3043 \pm 428$  Ma and an  
1037 initial  $^{143}\text{Nd}/^{144}\text{Nd}$  of  $0.50876 \pm 0.00037$ , which translates into an initial  $\epsilon_{\text{Nd}}$  of  $+1.4 \pm 7.3$  at  
1038 3043 Ma.

1039 Volcanic rocks from the northcentral block present weakly correlated ( $R^2 = 0.62$ )  
1040  $^{147}\text{Sm}/^{144}\text{Nd}$  and  $^{143}\text{Nd}/^{144}\text{Nd}$  (present-day) that range from, respectively, 0.1695-0.2139 and  
1041 0.512127-0.513119. If the Sm-Nd correlation is converted into a regression age, it gives  $2578$   
1042  $\pm 763$  Ma associated with an initial  $^{143}\text{Nd}/^{144}\text{Nd}$  of  $0.5094 \pm 0.0013$ , which translates into an  
1043 initial a  $\epsilon_{\text{Nd}}$  of  $+2.0 \pm 2.3$  at 2578 Ma that is comparable with the Sm-Nd whole rock isochron  
1044 age  $2620 \pm 55$  Ma documented by [Drury et al \(1987\)](#). However, our  $^{147}\text{Sm}/^{144}\text{Nd}$  and  $^{143}\text{Nd}/^{144}\text{Nd}$   
1045 data for komatiites and komatiitic basalts from all the three blocks of the Holenarsipur belt  
1046 together with published data for komatiites ([Jayananda et al., 2008](#)) from other stratigraphically  
1047 equivalent greenstone belts in the cratonic core yield a regression age of  $3356 \pm 68$  Ma for the  
1048 komatiite volcanism in the Holenarsipur belt which is associated with an initial  $^{143}\text{Nd}/^{144}\text{Nd}$  of  
1049  $0.50843 \pm 0.00027$  that translates into an initial  $\epsilon_{\text{Nd}}$  of  $+2.9 \pm 5.3$  at 3356 Ma. Our data exhibit  
1050 some consistency with published Sm-Nd isotope data for WDC komatiites ([Jayananda et al.,](#)  
1051 [2008](#)) because they follow the main  $^{147}\text{Sm}/^{144}\text{Nd}$ - $^{143}\text{Nd}/^{144}\text{Nd}$  correlation that provided an age  
1052 of  $3352 \pm 110$  Ma.

1053 The volcanic rocks of other greenstone belts in the cratonic core display large variations  
1054 in  $^{147}\text{Sm}/^{144}\text{Nd}$ ,  $^{143}\text{Nd}/^{144}\text{Nd}$  and  $\epsilon_{\text{Nd(T)}}$ . The Nuggihalli and Kalyadi volcanic rocks exhibit high

1055  $^{147}\text{Sm}/^{144}\text{Nd}$  and  $^{143}\text{Nd}/^{144}\text{Nd}$  values with  $\epsilon_{\text{Nd}(T)}$  signatures (Jayananda et al 2008; Mukherjee et  
1056 al., 2012; Patra et al, 2020) ranging from +1.3 to +5.4 except for three samples that have  
1057 negative signatures (i.e., -1.4 to -3.6). These Sm-Nd data suggest their origin from variably  
1058 depleted mantle reservoirs with possible traces of crustal contamination or influence of  
1059 secondary processes. The moderate to high  $^{147}\text{Sm}/^{144}\text{Nd}$  (0.1851 – 0.2194) and  $^{143}\text{Nd}/^{144}\text{Nd}$   
1060 (0.511569 to 0.513203), and  $\epsilon_{\text{Nd}(T)}$  of +1.2 to +2.6 for the J.C. Pura komatiites can be attributed  
1061 to their origin from moderately depleted mantle reservoirs. The Ghattihosahalli samples display  
1062 relatively narrow range of  $^{147}\text{Sm}/^{144}\text{Nd}$  (0.1493 – 0.1686) and  $^{143}\text{Nd}/^{144}\text{Nd}$  (0.511859 to  
1063 0.512159) values and  $\epsilon_{\text{Nd}(T)}$  from +2.8 to +5.3 indicating depleted mantle reservoirs. In contrast,  
1064 Banasandra komatiites show large variations in  $^{147}\text{Sm}/^{144}\text{Nd}$  (0.1224 – 0.2431) and  $^{143}\text{Nd}/^{144}\text{Nd}$   
1065 (0.511174 to 0.514037) with  $\epsilon_{\text{Nd}(T)}$  from +1.1 to +5.1 suggesting their origin from variably  
1066 depleted mantle reservoirs.

1067

#### 1068 *6.4 Timing of greenstone volcanism (ca. 3400-3200 Ma)*

1069 The time frame of greenstone volcanism in the cratonic core is poorly constrained as precise  
1070 and accurate geochronological data are rather scanty. Most direct geochronological  
1071 information pertaining to greenstone volcanism have been obtained using whole-rock Sm-Nd  
1072 isotope system or through U-Pb dating of zircons from interlayered felsic volcanic units (e.g.  
1073 Peucat et al., 1995). Dating komatiite assemblages is challenging due to their unusually low  
1074 Nd contents coupled with the effects of metamorphism and hydrothermal alteration processes  
1075 which affected the Sm-Nd isotope system. Drury et al. (1987) presented a Sm-Nd whole-rock  
1076 isochron age of  $2620 \pm 55$  Ma for the mafic volcanic rocks from the “so called” younger  
1077 Dharwar Supergroup of the Holenarsipur belt (Swami Nath and Ramakrishnan, 1981)  
1078 corresponding to northcentral block of the present study. In contrast, Peucat et al (1995)  
1079 obtained U-Pb zircon age of  $3298 \pm 7$  Ma for felsic volcanic flow from the same younger

1080 Dharwar Supergroup (Swami Nath and Ramakrishnan, 1981) and concluded that the entire  
1081 Holenarsipur belt belongs to the older Sargur Group. Our new U-Pb zircon age of  $3305 \pm 10$   
1082 Ma (Fig.7.8m) from the same felsic volcanic flow also confirms the age obtained by Peucat et  
1083 al (1995). Further,  $^{147}\text{Sm}/^{144}\text{Nd}$  and  $^{143}\text{Nd}/^{144}\text{Nd}$  data for komatiites and komatiitic basalts from  
1084 the three blocks of the Holenarsipur belt together with published data for komatiites from other  
1085 stratigraphically equivalent greenstone belts from the cratonic core yield an isochron age of  
1086  $3356 \pm 68$  Ma. Our data exhibit some consistency with published Sm-Nd isotope data of  
1087 komatiites (Jayananda et al., 2008) because they follow the main  $^{147}\text{Sm}/^{144}\text{Nd}$ - $^{143}\text{Nd}/^{144}\text{Nd}$   
1088 correlation that provided an age of  $3352 \pm 110$  Ma based on 16 samples from the J.C. Pura,  
1089 Nuggihalli, Kalyadi, Ghattihosahalli and Banasandra greenstone belts. The J.C. Pura  
1090 komatiites alone define a Sm-Nd whole-rock isochron age of  $3384 \pm 200$  Ma (MSWD = 1.8).  
1091 Published Sm-Nd data for komatiites from Nuggihalli and adjoining Kalyadi greenstone belt  
1092 (Jayananda et al., 2008; Mukherjee et al., 2012; Patra et al., 2020) together define a whole-rock  
1093 isochron age of  $3207 \pm 89$  Ma (initial  $^{143}\text{Nd}/^{144}\text{Nd} = 0.00012$ ; MSWD=4.3) which is similar to  
1094 the ages obtained for these belts  $3284 \pm 310$  Ma (MSWD 3.7; this work and Jayananda et al  
1095 2008) as well as recent Sm-Nd and Lu-Hf isochron ages of komatiites and komatiitic basalts  
1096 from the north-eastern part of Bababudan basin (Ravindran et al., 2021). Sm-Nd isotope data  
1097 for peridotite-pyroxenite-anorthosite-gabbro from the Nuggihalli belt yielded a whole-rock  
1098 isochron age of  $3125 \pm 120$  Ma (Mukherjee et al., 2012). The Banasandra komatiites define a  
1099 Sm-Nd whole-rock isochron age of ca. 3150 Ma (Maya et al., 2017). Although other workers  
1100 (Mukherjee et al., 2012; Maya et al., 2017) have obtained Sm-Nd whole-rock isochron ages of  
1101 3150 Ma for the Nuggihalli and Banasandra greenstone belts, they are within the limits of Sm-  
1102 Nd and Lu-Hf whole-rock isochron results considering their elevated analytical uncertainties.  
1103 Our new Sm-Nd isotope data of the komatiites and komatiitic basalts from the three blocks of

1104 the Holenarsipur greenstone belt together with published data define a whole-rock isochron  
1105 age of  $3356 \pm 68$  Ma for the widespread komatiite volcanism in the cratonic core.

1106 On the other hand, komatiite and komatiitic basalts from the Nuggihalli, Kalyadi, J.C.  
1107 Pura, Ghattihosahalli and Banasandra greenstone belts exhibit wide ranges of  $^{147}\text{Sm}/^{144}\text{Nd}$   
1108 values which is reflected in their LREE contents (Jayananda et al., 2008; Mukherjee et al., 2012;  
1109 Maya et al., 2017; Patra et al., 2020). Twenty-one samples from different greenstone belts  
1110 (excluding Holenarsipur) define a whole-rock isochron age of  $3330 \pm 210$  Ma. Whole-rock  
1111 isochrons calculated for the komatiite and komatiitic basalts of individual greenstone belts  
1112 (Jayananda et al., 2008; Mukherjee et al., 2012; Patra et al., 2020; Maya et al. 2017; this study)  
1113 exhibit similar initial Nd isotope compositions which suggest a genetic link. Sargur Group  
1114 greenstones could, hence, have been erupted within short-time intervals in which case Sm-Nd  
1115 age dispersion would be due to secondary (post-crystallization) processes. Alternatively,  
1116 greenstone volcanic assemblages emplaced over a long time period and the range of  $\sim 210$  Ma  
1117 indicates an actual time span over which greenstone volcanic rocks formed, hence, essentially  
1118 between 3400 and 3200 Ma concurrently with WDC granitoids formation (Peucat et al., 1993;  
1119 Jayananda et al., 2015; Guitreau et al., 2017; Ranjan et al., 2020; Bidyananda et al., 2016).

1120

## 1121 **7. Geochemistry of granitoids (TTG-type gneisses) and diapiric trondhjemites**

### 1122 *7.1 Zircon U-Pb geochronology*

1123 Our new U-Pb zircon data on granitoids, felsic volcanic flow of the Northcentral block  
1124 and a plagiogranite from Eastern block together with published ages on the gneisses adjacent  
1125 to the Holenarsipur greenstone belt presented in the [Supplementary Table 3](#). Furthermore, CL  
1126 images ([Fig. 7.7a-c](#)) of the studied zircons and U-Pb concordia presented in [Fig. 7.8a-n](#). Our  
1127 new zircon age data together with published U-Pb zircon ages of the gneisses and trondhjemite

1128 intrusions of the cratonic core (Peucat et al., 1993; Jayananda et al., 2015, 2019; Ranjan et al.,  
1129 2020) are described in the following section.

1130 Zircon crystals from the sample 18HP23 commonly exhibit fine oscillatory zoning (Fig.  
1131 7.7c) with various degrees of radiation damage accumulation. Th/U ratios are essentially within  
1132 magmatic values (0.01-0.81 with an average of 0.45) and U concentrations are low to very high  
1133 (177-1419 ppm with an average of 668 ppm). U-Pb data display various degrees of discordance  
1134 but align along a single Discordia line with an upper-intercept represented by concordant  
1135 analyses giving a Concordia age of  $3430 \pm 7$  Ma (2 SE; Fig.7.8a) that we interpret as that of  
1136 18HP23 crystallization. One concordant analysis returned an age of  $3500 \pm 12$  Ma (2 SE) which  
1137 we interpret as an inherited crystal because the core of this zircon looks distinct from the rest  
1138 of the crystal which has fine oscillatory zoning.

1139 Most zircon crystals from the sample 18HP24a exhibit fine oscillatory or convolute  
1140 zoning (Fig. 7.7c) with evidence for local radiation damage accumulation. Th/U ratios vary  
1141 between 0.21 and 1.24 with an average of 0.74, hence, within magmatic values. U  
1142 concentrations are low to very high because they vary between 55 and 1497 ppm with an  
1143 average of 524 ppm. U-Pb data are variably discordant but align along a single Discordia line  
1144 that intercepts the Concordia at an age of  $3431 \pm 8$  Ma (2 SE) given by concordant analyses.  
1145 This age is interpreted as that of crystallization of 18HP24a (Fig.7.8b).

1146 Zircon crystals from the sample 18HP10b, which is a mica-rich enclave, provided three  
1147 concordant ages of  $3468 \pm 17$  Ma,  $3271 \pm 11$  Ma, and  $3166 \pm 9$  Ma (Fig.7.8c). These zircon  
1148 crystals show bright fine oscillatory zoning with darker zones due to radiation damage  
1149 accumulation (Fig. 7.7c). Th/U ratios vary between 0.05 and 0.58 with an average of 0.44,  
1150 hence, within magmatic values, and U concentrations are very low to high (12-868 ppm;  
1151 average 245 ppm).

1152 The sample 18HP05 yielded very few zircon crystals of acceptable quality for U-Pb  
1153 dating. We, therefore, report results for four crystals that exhibit oscillatory zoning with oval  
1154 resorption patterns underlined by thin bright zones (Fig. 7.7b). Many crystals have  
1155 accumulated large degrees of radiation damage. Th/U ratios vary between 0.59 and 0.87, hence,  
1156 clearly within the magmatic range and U concentrations are low (83-431 ppm). U-Pb data are  
1157 limitedly discordant and align along a single discordia line consistent with the concordia age  
1158 of  $3341 \pm 9$  Ma (2 SE; Fig.7.8d) given by the concordant data. This age is interpreted as the  
1159 crystallization age of the sample 18HP05.

1160 Zircon crystals from the sample 18HP01a exhibit various internal textures from bright  
1161 and fine oscillatory zoning to dark patchy domains (Fig. 7.7a). Only best-looking domains  
1162 were analysed and returned Th/U ratios from 0.04 to 1.37, with the majority being around the  
1163 average value of 0.55. Uranium concentrations are very low to high (34-713 ppm) with an  
1164 average of 221 ppm. U-Pb data are variably discordant and do not align along a single Discordia  
1165 line but define a fan shape that converges towards concordant data indicating a Concordia age  
1166 of  $3319 \pm 7$  Ma (2 SE; Fig.7.8e). This age is interpreted as that of magmatic crystallization of  
1167 the sample 18HP01a.

1168 Zircon crystals from the sample 18HP01c are commonly dark in CL images and have  
1169 broad zoning and stubby habit (Fig. 7.7a). Th/U ratios are consistent between crystals from  
1170 this population (0.22-0.77) and so are U concentrations (281-757 ppm: average 501 ppm). U-  
1171 Pb data are variably discordant but most concordant data record a concordia age of  $3311 \pm 10$   
1172 Ma (2 SE; Fig.7.8f), assumed to be that of magmatic crystallization of the sample 18HP01c.

1173 Zircon crystals from the sample 18HP03a have either fine oscillatory zoning or broad  
1174 dark zoning (Fig.7.7a) with various evidence for advanced radiation damage accumulation.  
1175 Th/U ratios are mostly high and vary between 0.40 and 1.81 (average of 0.94). Uranium  
1176 concentrations are essentially low (27-295 ppm). U-Pb data are variably discordant and do not

1177 align along a single discordia but converge towards concordant data that give a concordia age  
1178 of  $3320 \pm 8$  Ma (2 SE; **Fig.7.8g**), interpreted as that of magmatic crystallization of the  
1179 sample 18HP03a.

1180 Zircon crystals from sample **18HP03b** commonly display fine oscillatory zoning  
1181 although effects of radiation damage are also visible in some portions of the crystals (**Fig. 7.7a**).  
1182 Th/U are commonly alike magmatic values (0.24-0.77) except for 2 crystals (0.05 and 1.12)  
1183 and U concentrations are very variable (86-2940 ppm). U-Pb data show great dispersion, but  
1184 some concordant data provide a Concordia age of  $3320 \pm 8$  Ma (2 SE; **Fig.7.8h**) that is thought  
1185 to be that of igneous crystallization of the sample **18HP03c**.

1186 Zircon crystals from the sample **18HP04a** are generally dark in CL images but show  
1187 fine oscillatory zoning (**Fig. 7.7a, b**). Th/U ratios fall within magmatic values because they  
1188 range from 0.43 to 0.91. Uranium concentrations are low to moderate (209-764 ppm; average  
1189 = 418 ppm). U-Pb data distribute close to the Concordia curve and most concordant data give  
1190 an age of  $3304 \pm 8$  Ma (2 SE; **Fig.7.8i**) which is assumed to be that of crystallization.

1191 Zircon crystals from the sample **18HP04b** exhibit fine oscillatory zoning as well as  
1192 sector zoning (**Fig. 7.7b**). Their Th/U vary between 0.48 and 1.32 with an average of 395  
1193 whereas U concentrations are generally moderate (253-568 ppm). U-Pb data show complex  
1194 characteristics in Concordia plot that returned two concordant clusters at  $3292 \pm 9$  Ma (2 SE)  
1195 and  $3339 \pm 8$  Ma (**Fig.7.8j**). We interpreted the first age as that of magmatic crystallization and  
1196 the second one as zircon inheritance.

1197 Zircon crystals from the sample **18HP07** commonly have simple fine oscillatory zoning  
1198 (**Fig. 7.7b**) despite some crystals having obvious signs of advanced radiation damage. Th/U  
1199 are essentially within magmatic values (0.07-0.73) and U concentrations are very variable  
1200 (179-1185 ppm). U-Pb data essentially align along a single discordia which upper-intercept



1201 correspond to concordant data that provided a concordia age of  $3429 \pm 9$  Ma (2 SE; [Fig.7.8k](#)),  
1202 assumed to be that of 18HP07 crystallization.

1203 Zircon crystals from the sample [18HP15a](#) are characterized by fine oscillatory zoning  
1204 ([Fig. 7.7c](#)) and Th/U between 0.14 and 0.77, which corresponds to magmatic values. Their U  
1205 contents are low to very high because they vary from 216 to 1773 ppm with an average of 575  
1206 ppm. With the exception of a few datapoints, U-Pb data align along a single discordia line with  
1207 an upper-intercept that coincides with most concordant data at  $3429 \pm 11$  Ma (2 SE; [Fig.7.8l](#)),  
1208 most likely indicative of the time of igneous crystallization.

1209 The sample [18HP13](#) yielded very poor-quality zircons except for one that we analysed  
1210 multiple times. This crystal revealed a simple oscillatory zoning ([Fig. 7.7c](#)), consistent Th/U  
1211 (0.24-0.71) and U concentrations (43-281 ppm). U-Pb data are either concordant or limitedly  
1212 discordant all consistent with an age of  $3305 \pm 10$  Ma (2 SE; [Fig.7.8m](#)).

1213 The few zircon crystals that we managed to recover from sample [18HP39](#) show fine oscillatory  
1214 zoning ([Fig. 7.7c](#)) and generally simple textures. Their Th/U are magmatic (0.35-0.82) and U  
1215 concentrations variable (180-1001 ppm). U-Pb data gave a coherent age of  $3347 \pm 11$  Ma (2  
1216 SE) that we interpret as that of crystallization ([Fig.7.8n](#)).

1217 Published U-Pb zircon age data on the granitoids and detrital zircons from the cratonic  
1218 core around Holenarsipur-Gorur, southern margin Bababudan basin, the J.C. Pura and Bellur-  
1219 Nagamangala regions reveal that their magmatic protoliths formed during 3600-3200 Ma  
1220 ([Nutman et al., 1992](#); [Meen et al., 1992](#); [Peucat et al., 1993](#); [Bidyananda et al., 2016](#); [Jayananda](#)  
1221 [et al., 2015](#); [Ranjan et al., 2020](#); [Ao et al., 2021](#)). The oldest zircon xenocrysts from  
1222 trondhjemitic gneiss in the Hassan-Gorur region indicate 3610 Ma ([Guitreau et al., 2017](#)) whilst  
1223 detrital zircons from pelitic sedimentary rocks in the same region provide ages of 3560-3500  
1224 Ma ([Nutman et al., 1992](#); [Ranjan et al., 2022](#)). More recent U-Pb zircon ages of the granitoids  
1225 (TTGs) reveal 3350-3270 Ma for formation of their magmatic precursors ([Jayananda et al.,](#)

1226 [2015; Ranjan et al., 2020](#)). Northeast of the Holenarsipur greenstone belt, detrital zircons from  
1227 quartzite in the J.C Pura greenstone belt and pelites from the western boundary of the  
1228 Chitradurga greenstone belt provided U-Pb ages of 3400 - 3200 Ma ([Ramakrishnan et al., 1994](#);  
1229 [Hokada et al., 2013](#); [Lancaster et al., 2015](#); [Wang and Santosh, 2019](#)). South of the  
1230 Holenarsipur, in the Kabini dam area, older detrital zircons from paragneiss also indicate U-Pb  
1231 ages of 3400 - 3200 Ma ([Bidyananda et al., 2016](#)).

1232

### 1233 *7.2 Major episodes of granitoid crust formation*

1234 U-Pb zircon ages of the present study together with published ages for the granitoids of the  
1235 WDC show three major stages of felsic crust formation marking episodic continental growth  
1236 during Paleoproterozoic ([Peucat et al., 1993](#); [Jayananda et al., 2015](#); [Guitreau et al., 2017](#); [Ranjan](#)  
1237 [et al., 2020](#)).

1238         The granitoids in the southwestern block adjoining to the Holenarsipur greenstone belt  
1239 emplaced during three major events. Zircon xenocrysts from the trondhjemite ([Guitreau et al.](#)  
1240 [2017](#)) together with ages of zircon xenocrysts from this study indicate U-Pb ages of 3610-3500  
1241 Ma corresponding to the earliest event ([Guitreau et al., 2017](#)). U-Pb zircon data for the tonalitic  
1242 to granodioritic gneisses record a second episode at 3470-3400 Ma whilst several U-Pb zircon  
1243 ages for tonalitic to the granodioritic gneisses indicate a major crust building event during the  
1244 time interval 3350-3270 Ma. Our new zircon U-Pb ages for the gneisses adjoining to the  
1245 northcentral block provided ages of  $3429 \pm 9$  Ma and  $3429 \pm 11$  Ma, respectively ([see fig.7.8k,](#)  
1246 [I](#)) without any identified inherited cores. Recent U-Pb zircon dating of the granitoids close to  
1247 our sampled locations ([see fig. 2b](#)) revealed magmatic crystallization events of their precursors  
1248 at  $3361 \pm 25$  Ma,  $3339 \pm 23$  Ma and  $3302 \pm 44$  Ma ([Ao et al., 2021](#)). Although stratigraphic  
1249 relationships between the greenstone sequences of the northcentral block and surrounding  
1250 granitoids (gneisses) remain uncertain due to commonly tectonized contacts, greenstone

1251 volcanism and surrounding granitoid formation may be sub-contemporaneous whereas  $3305 \pm$   
1252  $10$  Ma ([see fig.7.8m](#)) pyroclastic rhyolite flows may represent a terminal stage of greenstone  
1253 volcanism in the northcentral block.

1254 In the eastern block, zircons from the plagiogranite interlayered with gabbroic rocks in  
1255 the northern roadcut yielded a U-Pb age of  $3347 \pm 11$  Ma ([see fig.7.8n](#)) which coincides with  
1256 imprecise Sm-Nd whole rock isochron age and of  $3345 \pm 111$  Ma defined for the associated  
1257 komatiites and komatiitic basalts. Published U-Pb zircon ages for tonalitic gneiss from the  
1258 western margin of the eastern block indicate ages of  $3276 \pm 5$  Ma ([Jayananda et al., 2015](#)) and  
1259  $3289 \pm 6$  Ma ([Ranjan et al., 2020](#)). Thus, the eastern granitoids are slightly younger than  
1260 adjoining greenstone in which the plagiogranite injected into komatiitic to basaltic volcanic  
1261 rocks defined an age of  $3347 \pm 11$  Ma ([see fig.7.8n](#)).

1262 Diapiric trondhjemites intrude into the volcanic assemblages of all the three blocks of  
1263 the Holenarsipur greenstone belt and post-date the formation of granitoids. Published U-Pb  
1264 zircon and titanite ages together with new data from the present study indicate 3230-3177 Ma  
1265 with xenocrysts and inherited cores up to 3350 Ma (present study; [Peucat et al., 1993](#);  
1266 [Jayananda et al., 2015](#); [Guitreau et al., 2017](#); [Ranjan et al., 2020](#)).

1267 Published U-Pb zircon ages for the granitoids adjacent to the J.C. Pura greenstone belt  
1268 indicate U-Pb zircon ages of 3315-3270 Ma ([Chardon, 1997](#)) whilst Pb-Pb ages of feldspar  
1269 separates from gneisses around the North-eastern part of the Holenarsipur belt and the Kalyadi  
1270 greenstone belt provide ages 3350 Ma with an inherited component as old as 3800 Ma ([Meen](#)  
1271 [et al., 1992](#)). Zircon crystals from granitoids gneisses along the western margin of the  
1272 Chitradurga and Nagamangala belts provides U-Pb and Pb-Pb ages ranging from 3315 to 3270  
1273 Ma ([Taylor et al., 1984, 1988](#); [Ravindran et al., 2020](#); [Jayananda et al., 2019](#)). On the other  
1274 hand, the granitoids in the southern and eastern margin of the Bababudan belt indicate U-Pb

1275 zircon ages of 3350-3200 Ma with inherited crystals as old as 3600-3800 Ma (Peucat et al.,  
1276 1993; Jayananda et al., 2015; Bidyananda et al., 2016).

1277 Diapiric trondhjemite plutons intruding the TTG-type granitoids adjoining to the J.C  
1278 Pura greenstone belt indicate an age of  $3158 \pm 9$  Ma (Ao et al., 2021) which coincides with a  
1279 U-Pb zircon age of  $3198 \pm 26$  Ma obtained from aplitic dykes that intruded the TTG-type  
1280 granitoids (Chardon, 1997).

1281

### 1282 *7.3 Elemental geochemistry*

1283 The granitoids adjacent to the three greenstone units of the Holenarsipur greenstone belt  
1284 comprises heterogeneous association of grey gneisses with a TTG affinity. The gneisses in the  
1285 vicinity of the southwestern block are composite and comprise 3500-3431 Ma granite,  
1286 granodiorite, trondhjemite with minor tonalite, together with abundant 3350-3270 Ma tonalite  
1287 to granodiorite, all of which in turn are intruded by 3230-3177 Ma diapiric trondhjemite plutons  
1288 (this study; Jayananda et al., 2015; Ranjan et al., 2020). Inherited zircon xenocrysts from the  
1289 present study indicate 3500 Ma, which is consistent with previous studies documented zircon  
1290 ages of 3610 Ma (Guitreau et al., 2017). Granitoids adjoining to the southwestern block  
1291 exhibits a wide range of compositions ( $\text{SiO}_2 = 64.1 - 79.7$  wt.%,  $\text{Al}_2\text{O}_3 = 10.7 - 17.3$  wt.% with  
1292 a few mafic-rich layers displaying low  $\text{SiO}_2$  in the range 52.0 - 60.6 wt.%). wt.%wt.%

1293 In an Ab-An-Or triangular diagram (O'Connor's, 1965; fields after Barker,  
1294 1979), gneisses from the southwestern block plot on the trondhjemite, tonalite with a few  
1295 samples extending into granite field (Fig.7.9a). These rocks can be further sub-divided into  
1296 two major age groups: a younger 3350-3270 Ma group and an older 3500-3431 Ma group. The  
1297 younger 3350-3271 Ma granitoids are dominantly tonalite to granodiorite with quartz, sodic  
1298 plagioclase ( $\text{An}_{14-25}$ ), minor K-feldspar, biotite, and occasional hornblende. They display

1299 variable Al contents (<14.55 to 17.30 wt.% Al<sub>2</sub>O<sub>3</sub>) and poorly to highly fractionated REE  
1300 [(La/Yb)<sub>N</sub>=8.51-33.74)] patterns (**Fig.7.10a**) with negative Ba, Nb, Ta, and Ti anomalies but  
1301 variable Sr anomalies (**Fig.7.10b**) on multi-element diagrams. One biotite-rich mafic enclave  
1302 (SiO<sub>2</sub> = 51 wt.%) with high total REE content (1154 ppm) display highly fractionated REE  
1303 [(La/Yb)<sub>N</sub> = 44.5) with negative Nb-Ta-Ba-Sr but positive Y anomaly on multi-element  
1304 diagrams (figure not shown). In contrast the older (3500-3430 Ma) gneisses are dominantly  
1305 trondhjemite to granite with quartz, sodic plagioclase (An<sub>10-14</sub>), minor K-feldspar, biotite with  
1306 occasional primary muscovite. They exhibit higher SiO<sub>2</sub> contents (>73 wt.%), lower Al<sub>2</sub>O<sub>3</sub>  
1307 (<13.0 wt.%) but conversely higher Fe<sub>2</sub>O<sub>3</sub> (0.4 - 4.8 wt.%) and MgO (0.43 to 1.43 wt.%). These  
1308 older granitoids show low Ba-Sr, total REE (378-1211 ppm) with weakly to moderately  
1309 fractionated REE patterns [(La/Yb)<sub>N</sub> = 3.24-20.0)], with strong negative Eu anomalies (**see**  
1310 **fig.7.10c**), but negative Ba, Nb, Ta, Sr, and Ti anomalies associated with positive Zr and Hf  
1311 anomalies (**see fig.7.10d**).

1312 The TTG-type granitoids (3430 Ma) spatially associated with the northcentral block are  
1313 tonalite-trondhjemite-granite in composition and contain quartz, sodic plagioclase (An<sub>10-19</sub>),  
1314 minor K-feldspar, biotite with occasional hornblende. They exhibit high SiO<sub>2</sub> (71-74 wt.%),  
1315 low to high -Al (13.30-15.56 wt.%), low to moderate Ba, Sr, total REE (46-185 ppm), and  
1316 poorly to moderately fractionated REE (**Fig.7.10e**) patterns [(La/Yb)<sub>N</sub> = 1.06 -19.1]. They also  
1317 show variable Eu anomalies (Eu/Eu\* = 0.41 to 1.93) with negative Ba, Nb, Ta, Ti but negative  
1318 to positive Sr anomalies on multi-element diagrams (**Fig.7.10f**).

1319 Granitoids from around the eastern block contain quartz, sodic plagioclase  
1320 (An<sub>15-23</sub>), minor K-feldspar, biotite and hornblende in mineral assemblages. Published data  
1321 (**Jayananda et al., 2015; Ranjan et al., 2020**) for gneisses adjoining to the eastern block reveal  
1322 younger ages of 3289-3276 Ma corresponding to a terminal event of TTG-type granitoids  
1323 formation. The of studied samples have low-Al concentrations (<14.0 wt.%) except few

1324 samples show high-Al content (14.0 to 16.34wt.%) correlated with the SiO<sub>2</sub> content (64.14 to  
1325 70.0 wt.%) with the exception of one sample that has 73.11 wt.% SiO<sub>2</sub>. The low-Al samples  
1326 have high-SiO<sub>2</sub> concentrations (73-76 wt.%), higher Fe<sub>2</sub>O<sub>3</sub> and MgO, and they display low Ba-  
1327 Sr, ΣREE (48-132 ppm), with poorly fractionated (**Fig.7.10g**) REE patterns [(La/Yb)<sub>N</sub> = 9.62-  
1328 14.09] and variable Eu (Eu/Eu\* = 0.77-1.07) anomalies. These samples are also characterized  
1329 by negative Ba, Nb, Ta, and Ti anomalies but positive Zr and Hf anomalies (**Fig.7.10h**). On  
1330 the contrary, high-Al samples display high Ba-Sr, ΣREE (147-223 ppm) with highly  
1331 fractionated REE patterns [(La/Yb)<sub>N</sub> = 20.99-45.67] together with strongly negative Nb-Ta-Ti  
1332 anomalies on multi-element diagram (**see fig.7.10g, h**).

1333         The 3230-3177 Ma diapiropic trondhjemites contain quartz, sodic plagioclase (An<sub>10-12</sub>),  
1334 minor K-feldspar, biotite and rare primary muscovite with accessory zircon, titanite and Fe-Ti  
1335 oxides. They exhibit high-Al (>15.0 wt.%) except three samples which show low-Al (<14  
1336 wt.%). Elemental characteristics like moderate to high Ba (371-724 ppm), Sr (322-735 ppm),  
1337 low to moderate total REE (32-139 ppm) and moderate to highly fractionated REE [(La/Yb)<sub>N</sub>  
1338 = 5.27-20.03, **Fig.7.10i**), strong negative Nb-Ti anomalies but positive and negative Sr  
1339 anomalies (**Fig.7.10j**).

1340         The other TTG-type granitoids found adjacent to the Nuggihalli, J.C.Pura,  
1341 Ghattihosahalli, Banasandra, Nagamangala greenstone belts of the cratonic core show TTG  
1342 affinity and contain quartz, sodic plagioclase (An<sub>12-28</sub>), minor K-feldspar, biotite ± hornblende.  
1343 They exhibit moderate to high SiO<sub>2</sub> (64.8-72.2 wt.%), high-Al (14.6-16.6 wt.%), low to  
1344 moderate Ba, Sr, total REE (52-151 ppm), moderate to highly fractionated REE patterns  
1345 (**Fig.7.10k**) with [(La/Yb)<sub>N</sub> = 13.75-51.50] without any significant Eu anomalies except few  
1346 samples show either negative or positive anomalies (Eu/Eu\* = 0.72-1.22). They display  
1347 negative Ba, Nb, Ta, Ti with flat or negative Sr anomalies on multi-element diagram

1348 (Fig.7.10). These granitoids exhibit ages in the range of 3400-3200 Ma (Jayananda et al., 2018,  
1349 in prep; Ranjan et al., 2020; Bidyananda et al., 2016; Ao et al., 2021).

1350

#### 1351 7.4 Zircon Lu-Hf isotopes

1352 Zircon populations for each sample show good consistency in their Lu-Hf isotope systematics  
1353 (Table 1). Zircons from >3400 Ma samples have present-day  $^{176}\text{Lu}/^{177}\text{Hf}$  that range from  
1354 0.0003 to 0.0028 and present-day  $^{176}\text{Hf}/^{177}\text{Hf}$  from 0.280612 to 0.280829, which give initial  
1355  $\epsilon_{\text{Hf}}$  between +1.1 and +3.6. Zircons from 3350-3270 Ma samples exhibit present-day  
1356  $^{176}\text{Lu}/^{177}\text{Hf}$  from 0.0008 to 0.0080 and present-day  $^{176}\text{Hf}/^{177}\text{Hf}$  from 0.280769 to 0.281271,  
1357 which give initial  $\epsilon_{\text{Hf}}$  between +1.6 and +5.5 and three much higher datapoints with  $\epsilon_{\text{Hf}}$  of +9.5,  
1358 +11.1 and +11.7. The youngest group (3177 Ma) represented by one sample has present-day  
1359  $^{176}\text{Lu}/^{177}\text{Hf}$  that range from 0.0011 to 0.0025 and present-day  $^{176}\text{Hf}/^{177}\text{Hf}$  from 0.280833 to  
1360 0.280935, which give initial  $\epsilon_{\text{Hf(T)}}$  between +0.9 and +2.6. Overall, Lu-Hf isotope data show  
1361 weakly to strongly depleted (compared to CHUR) signatures, hence, positive  $\epsilon_{\text{Hf}}$  at the time of  
1362 crystallization ( $+1.9 \pm 0.6$  to  $+4.9 \pm 0.6$ ; Fig.7.11a). Hafnium isotope signatures show a slight  
1363 increase from 3430 to 3340 and then a decrease towards 3170 Ma, therefore, indicating tapping  
1364 of an overall mildly depleted source, then a more depleted one that correspond to the backward  
1365 projection of arc mantle present-day compositions (Dhuime et al., 2012; Iizuka et al., 2013),  
1366 and finally a mildly depleted one again. Our new data are consistent with and complement  
1367 literature data for igneous and detrital zircons, although the latter are not shown on Fig. 7.11a  
1368 because detrital zircons commonly show much more variability than igneous crystals due to  
1369 inherent impossibility to smooth out analytical scatter by considering multiple crystals or  
1370 domains within crystals (e.g., Lancaster et al., 2015; Ranjan et al., 2022). As a consequence,  
1371 we will only discuss Hf isotope data for igneous zircons to avoid artificial blurring of the  
1372 magmatic signature of WDC granitoid formation.

1373

## 1374 **8. Petrogenesis of greenstone volcanic rocks**

### 1375 *8.1 Timing of greenstone formation*

1376 In the southwestern block, the contacts between greenstone ultramafic rocks and granitoids  
1377 (TTG-type gneisses) are tectonized. It is difficult to provide precise ages for the ultramafic  
1378 volcanism as  $^{147}\text{Sm}/^{144}\text{Nd}$  ratios of a few samples were affected by fluid flow associated with  
1379 metamorphism and intrusion of ca. 3200 Ma diapiric trondhjemites. Ultramafic to mafic rocks  
1380 of all of the three blocks together define an Sm-Nd whole rock isochron age of  $3028 \pm 53.3$  Ma  
1381 (MSWD = 2.3) which coincides with the cooling path of an amphibolite facies metamorphic  
1382 event dated at  $3091 \pm 12$  Ma (Jayananda et al., 2015). The ultramafic-mafic volcanic rocks of  
1383 the southwestern block define a Sm-Nd whole-rock errorchron age of  $3029 \pm 91.5$  Ma (MSWD  
1384 1.2) which coincides with the cooling path of metamorphic event (Jayananda et al., 2013a).  
1385 However, the occurrence of ultramafic-mafic volcanic rocks as large disrupted fragments  
1386 within the 3400-3350 Ma granitoids of the southwestern block implies that volcanic rocks  
1387 erupted prior to 3350 Ma.

1388 U-Pb zircon ages of this study together with published zircon ages (Jayananda et al.,  
1389 2015; Guitreau et al., 2017; Ranjan et al., 2020) for adjacent granitoids reveal three major  
1390 stages of formation. Zircon xenocrysts from trondhjemite to granite (Guitreau et al., 2017) and  
1391 granodiorite from this study indicate a first stage of formation at 3600-3500 Ma. Our new U-  
1392 Pb zircon data for tonalitic to granodioritic gneisses reveal a second episode at 3468-3410 Ma  
1393 whilst zircon ages from several tonalitic to granodioritic samples indicate 3350-3300 Ma that  
1394 correspond to a third stage of granitoid (TTG-type gneisses) formation.

1395 The ultramafic-mafic volcanic rocks of the northcentral block give an imprecise Sm-  
1396 Nd regression age of  $3124 \pm 249$  Ma (MSWD 2.1) which probably reflects partial resetting  
1397 during metamorphic cooling. However, our U-Pb zircon data from a pyroclastic felsic flow



1398 from high stratigraphic levels with the Holenarsipur stratigraphy returned an age of  $3305 \pm 10$   
1399 Ma. The granitoids adjoining to the northcentral block yielded zircon U-Pb ages of  $3429 \pm 9$   
1400 Ma and  $3429 \pm 11$  Ma without visible inherited cores. Stratigraphic relationships between  
1401 northcentral block and adjoining granitoids remain uncertain due to tectonized contacts but  
1402 the  $3305 \pm 10$  Ma pyroclastic flow may represent a terminal stage of greenstone volcanism,  
1403 hence, placing constraints on the timing of the northcentral block volcanism before 3305 Ma.

1404 The greenstone volcanic rocks of the eastern block provide a whole-rock Sm-Nd  
1405 regression age of  $3345 \pm 111$  Ma (MSWD=1.8) which is close to the U-Pb zircon age of  $3347$   
1406  $\pm 11$  Ma obtained for a plagiogranite that is interlayered with gabbroic rocks and that we  
1407 interpret as a marker of a terminal stage of volcanism. Published U-Pb zircon ages for  
1408 granitoids from the western margin of the Eastern block indicate younger ages of  $3276 \pm 5$  Ma  
1409 (Jayananda et al., 2015) and  $3289 \pm 5$  Ma (Ranjan et al., 2020), consistent with a recent zircon  
1410 age of  $3242 \pm 17$  Ma (Panicker et al., 2021) as well as with a whole-rock Sm-Nd regression  
1411 age of  $3285 \pm 170$  Ma for an anorthosite body that intrudes the Eastern block (Bhaskar-Rao et  
1412 al., 2000).

1413 Sm-Nd whole rock isotope data for ultramafic-mafic volcanic rocks from  
1414 stratigraphically equivalent greenstone belts (i.e. Nuggihalli-Kalyadi, Banasandra and J.C.  
1415 Pura) together with Holenarsipur volcanic rocks provide a whole-rock Sm-Nd regression age  
1416 of  $3356 \pm 68$  Ma which is assumed to represent an average age for widespread ultramafic  
1417 volcanism (Jayananda et al., 2008), which is consistent with the timing of formation of volcanic  
1418 rocks in the three blocks of the Holenarsipur greenstone belt.

1419

## 1420 8.2 Effects of alteration

1421 Elemental and isotopic data on komatiite and komatiitic-basalts from Archean cratons reveal  
1422 mobility of some of the incompatible elements by fluid flow associated with metamorphism

1423 (Gruau et al., 1992; Lahaye et al., 1995; Polat et al., 2002; Polat and Hofmann, 2003;  
1424 Chavagnac, 2004; Ordóñez-Calderón et al., 2008; Jayananda et al., 2008, 2016). The effect of  
1425 low-grade metamorphism and hydrothermal alteration in element mobility in the Paleoproterozoic  
1426 komatiites of the Western Dharwar craton have been discussed in detail elsewhere (e.g.  
1427 Jayananda et al., 2008, 2016; Tushipokla and Jayananda, 2013). The studied komatiites and  
1428 komatiitic-basalts of the Holenarsipur greenstone belt were affected by fluid flow associated  
1429 with the intrusion of the 3200 Ma diapiric trondhjemite plutons as reflected in numerous  
1430 quartzite veins with large tourmaline crystals traversing the volcanic rocks spatially associated  
1431 with the plutons.

1432 Major elements ( $\text{TiO}_2$ ,  $\text{Al}_2\text{O}_3$ ,  $\text{CaO}$ ,  $\text{Fe}_2\text{O}_3$ ) together with trace elements Ni, Cr, V and  
1433 Y define moderate to strong linear trends against MgO on the Harker binary diagrams which  
1434 preclude extensive alteration of the studied greenstone volcanic rocks. However, large  
1435 scattering of LIL elements (K, Rb, Ba, Sr) on the Harker binary plots (see fig.7.1d,e)  
1436 nevertheless indicate their mobility during secondary processes, which is common in many  
1437 komatiites (Arndt et al., 2008). The heat and fluids associated with the trondhjemite intrusions  
1438 and following 3100 Ma metamorphic event (e.g., Rogers et al., 1986; Jayananda et al., 2013a,  
1439 2015; Dasgupta et al., 2019) probably caused the mobility of large ion lithophile elements (K,  
1440 Rb, Ba, Sr), Ce and Eu. On the other hand, the majority of samples show relatively uniform  
1441  $\text{Al}_2\text{O}_3/\text{TiO}_2$  and  $(\text{Gd}/\text{Yb})_N$  with smooth REE and primitive mantle normalized multi-element  
1442 diagrams (see figs.7.6a).

1443 Incompatible element ratios such as Nb/U and Nb/Th are commonly used to evaluate  
1444 the composition of source reservoirs of komatiites since these ratios are not significantly  
1445 modified by magmatic processes (Campbell, 2002). Most of our data distribute continuously  
1446 between MORB, primitive mantle (PM), and continental crust (CC) values (Sun and  
1447 McDonough, 1989; Workman and Hart, 2005; Fig.8a) whilst some samples show excess

1448 scatter and even decoupling between Nb/U and Nb/Th. This is hard to reconcile with mantle  
1449 processes and more likely reflect secondary alteration by fluids containing variable proportions  
1450 of U and Th, these two elements being readily mobile in crustal fluids.

1451 Most  $^{147}\text{Sm}/^{144}\text{Nd}$  and  $^{143}\text{Nd}/^{144}\text{Nd}$  data for the studied volcanic rocks from three  
1452 greenstone units define a linear array though with some scatter probably due to re-opening of  
1453 Sm-Nd system coincide with LILE scattering. These elemental disturbances are probably a  
1454 response to ca.3200 Ma trondhjemite intrusions and/or subsequent two metamorphic events at  
1455 3100 Ma and 2500 Ma. To minimize the effects of hydrothermal alteration in the following  
1456 discussion, we have used relatively immobile elements for which a magmatically-coherent  
1457 behaviour was observed, as well as samples for which Sm-Nd isotope data appeared consistent  
1458 with the main regression.

1459

### 1460 *8.3 Crustal contamination*

1461 Several attempts have been made to quantify the effect of crustal contamination in  
1462 Archean komatiites and basalts (e.g. [Puchtel et al., 1997, 1998](#); [Polat et al., 1999, 2006](#)).  
1463 Incompatible elements used to constrain source reservoirs of Archean komatiites are also  
1464 sensitive to crustal contamination processes and to some extent affected by the degree of mantle  
1465 melting (c.f [Puchtel et al., 1997, 1998](#); [Polat et al., 1999, 2006](#)). Therefore, it is important to  
1466 characterize the role of crustal contamination while using incompatible elemental data in order  
1467 to constrain mantle sources most rigorously. Incompatible element ratios are suitable indicators  
1468 of crustal contamination as these elements are enriched in the continental crust. In particular,  
1469 Zr/Th ratios are used to characterize crustal contamination of komatiites and basalts as  
1470 continental crust is enriched in Th (Zr/Th = ~20) compared to the primitive mantle (Zr/Th  
1471 =116; [Fan and Kerrich, 1997](#)). Field relationships in the Holenarsipur greenstone belt reveal

1472 that komatiites and komatiitic basalts erupted in marine environments as argued by visible  
1473 pillow or flow-top pillow breccia structures. Most of the studied samples are not enriched in  
1474 LIL elements and LREE but show flat REE patterns (see figs 7.2a-l). This together with high  
1475 Zr/Th values ( $>80$ ) preclude large-scale crustal contamination for the majority of studied  
1476 komatiites and komatiitic basalts. A few samples from southwestern and northcentral blocks,  
1477 nevertheless, show low Zr/Th values (60-70) which suggest minor ancient crustal  
1478 contamination, or secondary enrichment of Th. Further, Kerrich et al. (1999) have used  
1479  $(La/Sm)_N$  values to evaluate crustal contamination of Archean basalts from the Superior  
1480 Province and showed that crustally contaminated basalts have high  $(La/Ce)_N$  values ( $>1.5$ ). In  
1481 the studied greenstone volcanic rocks, a few samples ( $\sim 10\%$ ) from the Holenarsipur,  
1482 Nuggihalli, Kalyadi, J.C. Pura, and Nagamangala greenstone belts show  $(La/Ce)_N$  values  $>1.5$   
1483 which indicate possible traces of crustal contamination. This is consistent with the observed  
1484 Nb/Th values that also preclude extensive contamination by pre-existing crust (Polat et al.,  
1485 2002; Polat and Hoffmann, 2003). Nd isotope data and Nb/Th ratios are not correlated (Fig.  
1486 8b) which would be the case if Nd isotope signatures of the studied komatiites were controlled  
1487 by crustal contamination with the least radiogenic being associated with the lowest Nb/Th  
1488 ratios. This indicates that Nd isotope signature variability is either an artefact of secondary  
1489 alteration or reflects source heterogeneity, or both. Most data presented in this contribution,  
1490 either new or from the literature, can be used to discuss magmatic differentiation processes and  
1491 composition of mantle source reservoirs.

#### 1492 *8.4 Magmatic differentiation*

1493 The majority of greenstone volcanic rocks from the cratonic core are komatiite to komatiitic  
1494 basalt in composition. Despite large variations in texture, mineralogy, major and trace element  
1495 compositions, individual greenstones as well as greenstones altogether define moderate to  
1496 strong linear trends on the Harker's binary diagrams (see fig.7.1d, e) which indicate that they

1497 share a common petrogenetic processes. Komatiites with more than 35 wt.% MgO possibly  
1498 represent cumulate layers, whereas rocks with lower MgO content most likely represent liquid  
1499 compositions. Among the greenstone volcanic rocks, Holenarsipur komatiites and komatiitic  
1500 basalts from the three blocks plot co-linearly on binary plots of Al<sub>2</sub>O<sub>3</sub>, TiO<sub>2</sub>, Fe<sub>2</sub>O<sub>3</sub>, CaO versus  
1501 MgO suggesting their magmatic evolution by similar differentiation processes which  
1502 essentially controlled by olivine fractionation (see fig.7.1d). Komatiites and komatiitic basalts  
1503 from other greenstone belts in the cratonic core follow the same trends except few J.C. Pura  
1504 komatiitic basalt samples which seem to have additional minerals (i.e., olivine, pyroxene,  
1505 feldspar, ilmenite) controlling their compositions as illustrated in MgO versus SiO<sub>2</sub> or MgO  
1506 versus TiO<sub>2</sub> plots (see fig.7.1d). Among trace elements, Ni and Cr exhibit positive correlations  
1507 with MgO which suggest olivine and possible chromite fractionation, also consistent with the  
1508 negative correlations between Zr, Y, V and MgO which likely reflect enrichment by fractional  
1509 crystallization or increasing depletion concomitant with higher degrees of partial melting.  
1510 Commonly flat REE and trace element patterns indicate large degrees of partial melting  
1511 (>40%). Negative Ti anomalies on the primitive mantle normalized multi-element patterns  
1512 coupled with negative correlation of TiO<sub>2</sub> with MgO on the Harker binary plots very likely  
1513 reflect a control by accessory phase rutile.

#### 1514 *8.5 Source characteristics and petrogenetic processes*

1515 Komatiites and komatiitic basalts from the Archean greenstone belts are key to our  
1516 understanding of thermal and chemical evolution of the mantle, continental growth and  
1517 geodynamics of the early earth (Polat et al., 1999, 2006; Arndt et al., 2008; Herzberg et al.,  
1518 2010; Mole et al., 2015; McKenzie, 2020). Despite numerous studies on the Archean komatiites  
1519 involving petrologic, elemental, isotopic, experimental and simulation models, the origin of  
1520 komatiite magma is still subject of much discussion on whether the magma originated by  
1521 anhydrous melting of deep mantle (for reviews see Arndt et al., 2008; Herzberg, 1995;

1522 [Herzberg et al., 2010](#); [Mc Kenzie, 2020](#)) or wet melting of the shallow mantle ([Parman et al.,](#)  
1523 [1997](#)), or deep hydrous mantle reservoirs ([Sobolev et al., 2019](#)). Archean komatiite flows are  
1524 characterized by high MgO content (18-35 wt.%) excluding cumulate layers which contain  
1525 >35.0 wt.%, but conversely low Al<sub>2</sub>O<sub>3</sub> concentrations and very low incompatible element  
1526 contents. These characteristics are attributed to high-degree (40-50%) partial melting of deep  
1527 mantle reservoirs ([Arndt, 2003](#); [Sossi et al., 2016](#)). Archean komatiites are commonly divided  
1528 into two principal types including the Al-depleted and Al-undepleted ([Arndt and Nisbet, 1982](#)).  
1529 Subsequently, [Arndt \(2003\)](#) proposed Al-depleted komatiites to ca.3500 Ma Barberton-type  
1530 with sub-chondritic Al<sub>2</sub>O<sub>3</sub>/TiO<sub>2</sub> (<16), CaO/Al<sub>2</sub>O<sub>3</sub> (>1.0), fractionated REE patterns with high  
1531 (Gd/Yb)<sub>N</sub> (>1.0), whilst Al-undepleted komatiites to 2700 Ma Munro-type (Abitibi-type)  
1532 characterized by near chondritic Al<sub>2</sub>O<sub>3</sub>/TiO<sub>2</sub> (≤20), CaO/Al<sub>2</sub>O<sub>3</sub> (<1.0) and poorly fractionated  
1533 with (Gd/Yb)<sub>N</sub> (<1.0). Incompatible trace element ratios like Zr/Nb, Nb/Th, Nb/Yb, Th/Yb,  
1534 Zr/Y, Nb/Y, (Gd/Yb)<sub>N</sub>, La/Yb and Hf/Sm are extensively used to evaluate their mantle source  
1535 reservoirs, mineralogy of melt residue, depths and tectonic contexts of melt generation (e.g.  
1536 [Fitton et al., 1997](#); [Baksi, 2001](#); [Condie, 2003](#); [Chavagnac, 2004](#); [Sossi et al., 2016](#); [Jayananda](#)  
1537 [et al., 2016](#); [Wyman, 2020](#)). Low Zr/Nb and Hf/Sm together with high Nb/Y and La/Yb in the  
1538 Al-depleted Archean komatiites are usually attributed to the existence of depleted reservoirs  
1539 and recycled materials along with enriched components in the deep mantle by 3500 Ma  
1540 ([Kellogg et al., 1999](#); [Kerrick and Xie, 2002](#); [Polat and Kerrich, 2000](#)). Further, low Zr/Nb and  
1541 Hf/Sm ratios coupled with high La/Yb and Nb/Y values in the Al-depleted komatiites may be  
1542 linked to majorite fractionation, whilst high Zr/Nb and Nb/Y ratios in Al-undepleted komatiites  
1543 could be related to melting of shallow mantle source with garnet entering into melt. [Sossi et al](#)  
1544 [\(2016\)](#) while addressing the petrogenesis of komatiites from the five Archean cratons argued  
1545 that Al-depleted Barberton type komatiites were generated by high-degree batch melting (~  
1546 40%,) at high pressure (9.0 GPa) and high temperature (T<sub>p</sub> = 1950°C), hence, in the deep

1547 mantle where majorite can be stable in the melting residue. In contrast, Al-undepleted Munro-  
1548 type komatiites originated in a shallower mantle by moderate pressure fractional melting (~  
1549 25%, 5.0 GPa,  $T_p = 1750^\circ\text{C}$ ) as density contrast between the liquid and solid increase at such  
1550 depths. More recent thermodynamic model has shown that komatiite melts originate at great  
1551 depth (~600 km) in a rising plume where Ca-perovskite is stable as a residual phase, therefore,  
1552 accommodating a fair amount of trace elements which, in turn, accounts for low contents of  
1553 incompatible elements in generated komatiitic magmas (McKenzie, 2020).

1554         The 3400-3200 Ma old komatiite and komatiitic basalts from the cratonic core in the  
1555 WDC show significant variation in elemental compositions and Nd isotope signatures  
1556 suggesting distinct mantle source reservoirs, depth and degree of melting and tectonic context  
1557 of melt generation.

#### 1558 *8.5.1 The Holenarsipur greenstone volcanic rocks – the three blocks*

1559         The petrogenetic interpretations were made on the samples devoid of evident alteration and  
1560 weathering. However, exact petrological type of ultramafic-mafic rocks from three blocks may  
1561 not be good indicators of their origin, but geochemical signatures can help constrain source  
1562 reservoirs and unravel the geodynamic context of formation of such rocks (e.g., Xie and  
1563 Kerrich, 1994, 1995; Puchtel et al., 1997, 1998; Polat et al., 1999, 2006; Pearce, 2008; Sobolev  
1564 et al., 2016). Major elements of three greenstone units plotted on triangular diagrams ( $\text{Al}_2\text{O}_3$ -  
1565  $\text{Fe}_2\text{O}_3+\text{TiO}_2$ -MgO; Jensen, 1976) and ( $\text{CaO}$ -MgO- $\text{Al}_2\text{O}_3$ ; Viljoen et al., 1982) reveal dominant  
1566 komatiite to komatiitic basalt composition although with some distinctions in trace element  
1567 signatures indicating independent histories.

1568         The southwestern block has an affinity with an oceanic plateau with remnants of  
1569 microcontinent. Incompatible element contents (REE, Nb, Y, Th, Zr; Figs. 7.2a-d) reveal two  
1570 groups. The low REE group ( $\Sigma\text{REE} = 4.4$ -18.8 ppm with lower  $\text{SiO}_2$  44.1-46.0 wt.%) exhibit

1571 flat to slightly fractionated REE patterns (**Fig. 7.2a**) with  $(\text{Gd}/\text{Yb})_{\text{N}} = 0.53\text{-}1.86$  which suggest  
1572 their derivation by high-degree partial melting of a shallow depleted mantle, hence, without  
1573 residual garnet. This is consistent with the absence of Nb anomalies together with positive Zr  
1574 and Y anomalies on primitive mantle normalized multi-element diagram (**Fig. 7.2b**). The high-  
1575 REE group ( $\Sigma\text{REE} = 20.6\text{-}66.7$  ppm) with fractionated REE [ $(\text{Gd}/\text{Yb})_{\text{N}} 1.22\text{-}2.29$  (**Fig. 7.2c**)  
1576 combined with positive Nb, coupled negative Zr and Hf anomalies on multi-element diagrams  
1577 (**Fig. 7.2d**) suggest origin of melts from deeper primitive mantle reservoirs with possible  
1578 residual garnet (majorite). Sm-Nd isotope data of the komatiites were used to calculate  $\epsilon_{\text{Nd(T)}}$   
1579 at 3350 Ma to constrain mantle sources and possible crustal contamination. Nine samples with  
1580 large range of values ( $\epsilon_{\text{Nd(T)}} = -0.1$  to  $+4.6$ ) suggest chondritic to depleted (MORB-like) mantle  
1581 reservoirs whilst two samples with negative ( $\epsilon_{\text{Nd(T)}} = -0.8$  to  $-1.6$ ) values are likely related to  
1582 possible contamination of pre-existing crust or artefact of secondary modification of the Sm-  
1583 Nd system (Meen et al., 1992). Plots of incompatible element ratios like Th/Yb versus Nb/Yb  
1584 (**Fig. 8c**; Van Kranendonk et al., 2015) and Nb/Y versus Zr/Y (**Fig. 8d**; Condie, 2003) suggest  
1585 primitive to depleted mantle sources whilst Zr/Nb versus Nb/Th plot (**Fig. 8e**; Condie, 2003)  
1586 attribute their eruption as oceanic plateaus. The above lines of arguments for oceanic plateau  
1587 origin of southwestern block komatiites are consistent with studies on komatiites from other  
1588 cratons (e.g., Desrochers et al., 1993; Storey et al., 1991; Kusky and Kidd, 1992).

1589 The northern block is likely an oceanic arc with coeval mini volcanic plateau fragments.  
1590 Major element data ( $\text{SiO}_2 = 45.1$  to  $68.6$  wt.%;  $\text{MgO} = 23.9$  to  $9.7$  wt.%) reveal komatiite,  
1591 komatiitic basalt, basalt to dacite compositions. Komatiites contain low to moderate  $\Sigma\text{REE}$   
1592 ( $14.6\text{-}59.1$  ppm), display flat to fractionated REE patterns with  $(\text{Gd}/\text{Yb})_{\text{N}}$  ratios of  $0.99\text{-}1.68$   
1593 (**Fig. 7.2e**) whilst komatiitic basalts show moderate to high  $\Sigma\text{REE}$  ( $27.3\text{-}138.0$  ppm) and display  
1594 fractionated REE patterns [ $(\text{Gd}/\text{Yb})_{\text{N}} = 0.94\text{-}1.93$ ] (**Fig. 7.2g**), hence, implying heterogeneous  
1595 mantle reservoirs whilst negative Nb anomalies coupled with either positive or no significant



1596 Zr, Hf and Y anomalies on the multi-element diagrams (**Fig.7.2f and h**) suggest an origin from  
1597 shallower depths. These elemental characteristics, lithological association of komatiite-  
1598 komatiitic basalt- basalt- dacite points to a possible oceanic arc environment. Incompatible  
1599 element ratios like Th/Yb versus Nb/Yb and Nb/Y versus Zr/Y (**see fig.8c, d**) indicate  
1600 heterogenous sources involving primitive to enriched MORB mantle, with few samples  
1601 showing modern N-MORB signatures, whilst on Zr/Nb versus Nb/Th studied samples  
1602 essentially fall within the field of arc magmas. These geochemical characteristics point to a  
1603 possible oceanic arc origin, nevertheless with local mantle heterogeneities (**see fig. 8e**). Initial  
1604 Nd isotope ratios for the ten samples gave with ( $\epsilon_{Nd(T)=3350 \text{ Ma}}$ ) values ranging from -0.4 to  
1605 +4.5, except one sample having -2.6, which suggest chondritic to depleted mantle sources with  
1606 possible traces of ancient crustal contamination and/or secondary alteration for the negative  
1607  $\epsilon_{Nd(T)}$  value.

1608 The eastern block resembles an oceanic crustal section close to a spreading centre. The  
1609 komatiitic to basaltic volcanic rocks with SiO<sub>2</sub> ranging from 42.7 to 50.0 wt.% form two  
1610 groups: low  $\Sigma$ REE and high  $\Sigma$ REE. The low  $\Sigma$ REE (5.80-22.20 ppm) group displays flat  
1611 patterns with depletion in LREE and poorly fractionated [ $(Gd/Yb)_N = 0.61-1.38$ ] suggest a  
1612 depleted mantle reservoir similar to N-MORB source (e.g., Xie and Kerrich, 1994, 1995;  
1613 Puchtel et al., 1997, 1998; Polat et al., 1999, 2006). The absence of Nb anomalies, coupled with  
1614 positive Zr, Y anomalies on the multi-element diagram (**Fig. 7.2i, j**) point to melt origin from  
1615 a shallow depleted mantle which is consistent with  $\epsilon_{Nd(T)}$  of +2.46 to +5.5 at 3350 Ma. On the  
1616 contrary, the high  $\Sigma$ REE (48.39-294.79 ppm) group shows fractionated REE patterns  
1617 [ $(Gd/Yb)_N = 1.16-1.96$ ] coupled with positive Nb anomalies and negative Hf-Y anomalies on  
1618 the multi-element diagrams (**Fig. 7.2k, l**) which coupled with  $\epsilon_{Nd(T)}$  of -0.8 to +0.1 at 3350 Ma  
1619 suggest a primitive mantle source. Elemental ratios like Th/Yb versus Nb/Yb, and Nb/Y versus  
1620 Zr/Y, indicate their origin from essentially N-MORB to E-MORB sources (**Fig.8c, d**).

1621 Moreover, on Zr/Nb versus Nb/Th plot suggest that volcanic rocks of the eastern block  
1622 originated from different depths in the mantle with affinities to modern N-MORB to E-MORB,  
1623 hence, pointing to a likely preserved oceanic crust (Xie and Kerrich, 1995) close to a spreading  
1624 centre (**Fig. 8e**).

1625

### 1626 *8.5.2 Stratigraphically equivalent greenstone belts in the cratonic core*

1627 The Nuggihalli-Kalyadi volcanic assemblages are mainly komatiitic sharing similar  
1628 compositional characteristics (low SiO<sub>2</sub> = 38.9-46.9 wt.%; high MgO = 30.9-34.9 wt.%;  
1629 CaO/Al<sub>2</sub>O<sub>3</sub> = 0.63-1.32; Al<sub>2</sub>O<sub>3</sub> /TiO<sub>2</sub> = 9.78-23.48), high compatible element contents (Ni =  
1630 1388-1960 ppm; Cr = 2209-3859 ppm) and variable depletion in incompatible trace elements  
1631 ( $\Sigma$ REE = 4.2-30.9 ppm). Their trace element ratios (e.g., (Gd/Yb)<sub>N</sub> = 0.43-1.24) coupled with  
1632 sub-chondritic to moderate total REE contents, suggest their origin from heterogeneous mantle  
1633 (highly depleted to primitive mantle) reservoirs at different depths. The flat REE patterns  
1634 coupled with positive Zr, Ti and Y anomalies (two samples with negative anomalies) on PM  
1635 normalized multi-element diagrams are consistent with their origin by high-degree melting (40-  
1636 50%) of mantle at different depths, hence, with possible influence of residual garnet.  
1637 Incompatible element ratios like Th/Yb versus Nb/Yb (**see fig.8c**) coupled with Sm/Nd versus  
1638 Nb/Th reveal highly depleted to primitive mantle sources which is consistent with  $\epsilon_{Nd(T)}$  of  
1639 +0.5 to +5.4. These observations altogether suggest dominant depleted mantle reservoirs for  
1640 the source of the Nuggihalli-Kalyadi volcanic rocks.

1641 The J.C. Pura greenstone volcanic assemblages are dominantly komatiite to komatiitic basalt  
1642 flows with massive cumulate layers. These thick lava flows along with cumulates were  
1643 interpreted as differentiation sections of a volcanic plateau (Jayananda et al., 2016). The  
1644 komatiite flows contain high MgO contents (22.3-31.9 wt.%), low SiO<sub>2</sub> (45.1-47.2 wt.%),

1645 variable  $\text{CaO}/\text{Al}_2\text{O}_3$  (0.70-1.66) and  $\text{Al}_2\text{O}_3/\text{TiO}_2$  (5.38-22.47), low to moderate total REE  
1646 (14.06-45.92 ppm), whilst komatiitic basalts show lower MgO (12.9-15.3 wt.%), higher  $\text{SiO}_2$   
1647 (49.0-50.5 wt.%), variable  $\text{CaO}/\text{Al}_2\text{O}_3$  (0.77-1.30), and slightly higher  $\text{Al}_2\text{O}_3/\text{TiO}_2$  (15.5-20.8).  
1648 In contrast, the cumulate layers are characterized by higher MgO contents (35.1-42.2 wt.%)  
1649 and low  $\text{SiO}_2$  (41.1-45.4 wt.%),  $\text{CaO}/\text{Al}_2\text{O}_3$  (0.70-1.66), and  $\text{Al}_2\text{O}_3/\text{TiO}_2$  (5.38-22.47). The  
1650 moderate to strong linear trends between  $\text{TiO}_2$ ,  $\text{Al}_2\text{O}_3$ ,  $\text{Fe}_2\text{O}_3$  and CaO in Harker's binary  
1651 diagrams indicate fractionation of olivine,  $\pm$  pyroxene,  $\pm$  ilmenite (see fig.7.1d). Plots of  
1652  $\text{CaO}/\text{Al}_2\text{O}_3$  versus  $(\text{Gd}/\text{Yb})_N$  (see fig.7.6a) and  $\text{Al}_2\text{O}_3/\text{TiO}_2$  versus  $(\text{Gd}/\text{Yb})_N$  (see fig.7.6b)  
1653 suggest that komatiitic magmas originated from various mantle reservoirs at different depths  
1654 similar to the Barberton and Abitibi-type komatiites, with most data belonging to the former  
1655 type. It is, however, hard to reliably discriminate source characteristics from effects of  
1656 secondary alteration and/or fractional crystallization on these elemental ratios. The sub-  
1657 chondritic to moderate total REE (3.6-57.4 ppm) coupled with  $\epsilon_{\text{Nd}(T)}$  values between +0.50 and  
1658 +5.4 at 3350 Ma reveal their origin from primitive to depleted (N-MORB like) mantle  
1659 reservoirs. This is also reflected on incompatible trace element ratios projected on the Th/Yb  
1660 versus Nb/Yb (see fig.8c) and the Nb/Y versus Zr/Y plots (see fig.8d). The lithological  
1661 associations (voluminous and thick komatiite and komatiitic basalt flows forming pillows with  
1662 flow top breccias coupled with cumulates) suggest their eruption in an oceanic plateau  
1663 environment. This conclusion is consistent relationships within Zr/Nb versus Nb/Th plot  
1664 (Condie, 2003) suggesting eruption in oceanic plateau setting (see fig.8e).

1665 Among Ghattihosahalli volcanic rocks, voluminous komatiite flows with cumulate layers  
1666 (Jayananda et al., 2008) together with associated fuchsite quartzite, barite beds imply an  
1667 oceanic setting. Abundant serpentine, highest MgO (39.3-41.3 wt.%) and Ni (3145-3177 ppm)  
1668 coupled with low total REE (9.76-9.81 ppm) suggest a cumulative nature. Their low  
1669 incompatible element contents along with their incompatible trace element ratio plots (Th/Yb

1670 vs Nb/Yb and Nb/Y vs Zr/Y),  $\epsilon_{\text{Nd(T)}} = +2.8$  to  $+5.3$  (see fig.8c, d) reveal significantly depleted  
1671 mantle sources. Their high MgO contents, fractionated REE patterns [(Gd/Yb)<sub>N</sub> = 2.26-2.52]  
1672 together with their high CaO/Al<sub>2</sub>O<sub>3</sub> (1.32-1.34) and low Al<sub>2</sub>O<sub>3</sub>/TiO<sub>2</sub> (average of 5) argue for  
1673 an origin of komatiite magmas by high-degree melting (>40%) in the deep mantle (>400 km)  
1674 with garnet stable in the melting residue. Elemental ratios like Zr/Nb and Nb/Th (see fig.8e)  
1675 together with lithological associations (komatiite-fuchsite quartzite-barite) point to an eruption  
1676 of deep-seated melts in an oceanic plateau setting.

1677 Among the Banasandra volcanic rocks, voluminous komatiites displaying cumulate, spinifex,  
1678 pillow to pillow breccias with hyaloclastite structures suggest their eruption in shallow marine  
1679 environment to slightly above sea level. Their elemental characteristics such as high MgO  
1680 (30.3-42.4 wt.%), sub-chondritic to low total REE (3.5-12.2 ppm), Nd isotopes ( $\epsilon_{\text{Nd(T)}} = +0.1$   
1681 to  $+5.1$  excluding two anomalous values), coupled with flat REE patterns suggest high-degree  
1682 partial melting of a heterogeneous mantle (primitive to highly depleted) reservoirs which is  
1683 also reflected in plots of incompatible element ratios like Th/Yb versus Nb/Yb (see fig.8c) and  
1684 Nb/Y versus Zr/Y plots (see fig.8d). The observed CaO/Al<sub>2</sub>O<sub>3</sub> (0.6-1.2), Al<sub>2</sub>O<sub>3</sub>/TiO<sub>2</sub> (8.2-18.5)  
1685 and (Ga/Yb)<sub>N</sub> = 0.99-1.90 are compatible with an origin of komatiitic magmas from a deep  
1686 mantle reservoirs retaining variable garnet (majorite?) in the melt residue. Field evidences of  
1687 thick peridotitic komatiite flows forming pillow and flow-top breccias, spinifex with cumulate  
1688 layers combined with incompatible element ratios such as Zr/Nb versus Nb/Th (see fig.8e)  
1689 suggest an oceanic plateau setting.

1690 The Nagamangala komatiites exhibit crude pillow and spinifex structures as well as low SiO<sub>2</sub>  
1691 contents (40.5-43.9 wt.%), conversely high MgO (28.8-35.8 wt.%), Ni (1220-1589 ppm), Cr  
1692 (1294-3565 ppm) but lower incompatible elements ( $\Sigma\text{REE} = 9.2-20.9$  ppm; Th = 0.14-0.54  
1693 ppm; Nb = 1.1-1.25 ppm; Zr = 6.9-20.09 ppm; Hf = 0.04-0.05 ppm; Tushipokla and Jayananda,

1694 2013). The majority of studied samples belong to Al-depleted Barberton type komatiites  
1695 ( $\text{CaO}/\text{Al}_2\text{O}_3 = 1.02 - 1.18$ ;  $\text{Al}_2\text{O}_3/\text{TiO}_2 = 11.69 - 16.86$ ;  $(\text{Gd}/\text{Yb})_N = 0.59 - 1.46$ ) whilst other  
1696 samples have Al-undepleted Munro-type affinity ( $\text{CaO}/\text{Al}_2\text{O}_3 = 0.67 - 0.98$  and  $\text{Al}_2\text{O}_3/\text{TiO}_2 =$   
1697  $11.37 - 19.70$ ;  $(\text{Gd}/\text{Yb})_N < 0.9$ ). The Al-undepleted character ( $\text{CaO}/\text{Al}_2\text{O}_3 < 0.8$ ), despite high  
1698 MgO, low  $\text{Al}_2\text{O}_3/\text{TiO}_2 (< 15)$  and high  $(\text{Gd}/\text{Yb})_N > 1.0$ , attributed to a possible loss of CaO in  
1699 komatiites by post-magmatic fluid driven hydrothermal processes (Chikhaoui., 1981;  
1700 Tushipokla and Jayananda, 2013). The low to moderate incompatible element contents ( $\Sigma\text{REE}$   
1701  $= 9.24 - 50.98$ ) in both Al-depleted and Al-undepleted komatiites together with their flat REE  
1702 patterns and high MgO can be attributed to high-degree (40-50%) melting of deep mantle  
1703 sources. The slight positive or negative Nb anomalies on multi-element diagrams are attributed  
1704 plume source with possibility of recycled slab component involvement (Tushipokla and  
1705 Jayananda, 2013). Incompatible element plots of Th/Yb vs Nb/Yb, Nb/Y vs Zr/Y and Nb/Th  
1706 versus Nb/U also suggest depleted to primitive mantle sources, with a possible volcanic plateau  
1707 environment (see figs.8a-d).

1708 To summarize typical geochemical fingerprints of subduction zone such as enrichment  
1709 of LIL elements, depletion of HFSE (Nb, Ta, Zr, Hf, Ti, Y and Th) compared to REE are not  
1710 observed in most of komatiites and komatiitic basalts except in komatiitic basalts of the  
1711 Northcentral block of the Holenarsipur schist belt. This precludes the involvement of shallow  
1712 arc mantle and argue for deep mantle sources for most komatiites of the cratonic core.

1713

## 1714 9. Origin of TTG-type granitoid and diapiric trondhjemites

### 1715 9.1 *Around the southwestern block (3430-3270 Ma granitoids with 3500-3600 Ma remnants)*

1716

1717 Major element compositions of the granitoids when projected on normative Ab-An-Or  
1718 triangular plot (O'Connor, 1965) reveals dominant trondhjemite to tonalite composition with

1719 few samples extending granodiorite and granite field, (see fig.7.9a). On Q-Ab-Or triangular  
1720 diagram (Barker and Arth, 1976) these gneisses deviate from classical calc-alkaline  
1721 differentiation trend and distribute around the trondhjemite differentiation trend (Fig.7.9b)  
1722 typical of Archean TTG suites (Martin, 1994). Considering age and geochemical  
1723 characteristics, these granitoids can be grouped into two major groups, as presented in the result  
1724 section, a high-Al and a low-Al group. Major elements show consistent trends between the two  
1725 groups which suggest possible control by hornblende, plagioclase, garnet, titanite, ilmenite and  
1726 apatite (Fig. 7.9c). Trace element patterns further confirm the control by rutile in both groups  
1727 as argued by the negative anomalies of Nb, Ta, and Ti (Fig. 7.10). The influence of feldspar is  
1728 confirmed in the low-Al group that exhibit strongly negative, Ba, Sr, and Eu anomalies but it  
1729 is less clear in the high-Al group that only show very weak Eu, Ba, and Sr anomalies that are  
1730 both positive and negative (Fig. 7.10). This latter group also exhibits a small, but visible  
1731 positive Zr-Hf anomaly that may be due to zircon fractionation. Since low-Al gneisses are also  
1732 characterized by high SiO<sub>2</sub> concentrations, it is hard to discriminate the influence of the source  
1733 from that of fractional crystallization on rock chemical compositions. Therefore, the chemistry  
1734 of these gneisses is likely dominated by fractional crystallization of the above-mentioned  
1735 mineral phases, superimposed on source characteristics. Geochemical data are, here,  
1736 interpreted as representative of magmatic liquids, as commonly done in the literature, but it  
1737 should be kept in mind that the granitoids rarely represent pure magmatic liquids and  
1738 cumulative effects can also add to factors influencing rock compositions. The high-Al group  
1739 exhibits a larger range of SiO<sub>2</sub> than the low-Al group and it is, hence, easier to discriminate  
1740 between source and fractional crystallization effects. For instance, the anomalies visible for  
1741 Ba, Sr, Eu, Zr, and Hf are weak and both positive and negative (Fig. 7.10) which most likely  
1742 indicate that they were developed in some samples in response to mineral fractionation during  
1743 crystallization. On the contrary, Nb, Ta, and Ti anomalies are shared by all samples regardless

1744 of their SiO<sub>2</sub> content which suggest a source control, more or less accentuated by fractional  
1745 crystallization.

1746           The general shape of REE (La/Yb)<sub>N</sub> and trace element patterns indicate that the high-  
1747 Al group is more fractionated than the low-Al one which is most likely a primary feature of  
1748 these rocks. This is because fractional crystallization of granitoid magmas corresponding to  
1749 grey gneiss compositions commonly involve plagioclase and hornblende fractionation (e.g.,  
1750 [Martin, 1986](#); [Laurent et al., 2020](#); [Kendrick et al., 2021](#)), the latter of which imposes those  
1751 fractionated liquids should have lower HREE contents and, hence, more fractionated REE  
1752 patterns. Therefore, the higher HREE contents and less fractionated REE patterns of the low-  
1753 Al group seem to be a primary feature of this group which, consequently, indicate that the high-  
1754 and low-Al gneisses cannot be genetically related. Elemental ratio plots (i.e., Nb/Ta versus  
1755 Gd/Yb; Nb/Ta versus Zr/Sm; Sr/Y versus K<sub>2</sub>O/(Na<sub>2</sub>O+CaO)) indicate the involvement of  
1756 mineralogical phases consistent with those deduced from separate major and trace element data  
1757 and allow further discussion about the sources of these granitoids ([Fig. 9a-c](#)). Data plotted in  
1758 [figures 9a-9f](#) show significant scatter that can be interpreted as resulting from fractional  
1759 crystallization, different depths and mineralogy of melting residues or both. It is difficult to  
1760 discriminate the influence of each parameter separately but we can conservatively conclude  
1761 that the source lithologies of granitoid gneisses around the southwestern block were  
1762 geochemically enriched mafic rocks ranging from low-K to high-K basaltic to tonalitic in  
1763 composition and that they melted at different depths from low pressures for the low-Al group  
1764 to high pressures for the high-Al group, as notably, but not only, argued by La/Yb and Sr/Y  
1765 ratios ([see figs. 7.10 and 9](#)).

1766           Whole-rock Nd isotope signatures together with zircon Hf isotope compositions ([Fig](#)  
1767 [7.11a, b](#)) indicate dominant mildly to significantly depleted sources for the granitoids around  
1768 the southwestern block. Hafnium isotopes exhibit less scatter than Nd isotopes likely because

1769 the Sm-Nd isotope system can be more readily disturbed at the whole-rock scale than the Lu-  
1770 Hf isotope system within zircon. Consequently, most source compositions are discussed based  
1771 on the Hf isotope data. Since the granitoids cannot be directly extracted from the mantle for  
1772 geochemical mass balance reasons, Hf isotopes in zircon trace the isotope composition of a  
1773 mafic precursor, which was identified based on elemental geochemistry (**Fig. 9**), reveals that  
1774 the source was previously extracted from the mantle. Data of granitoid gneisses sampled  
1775 around the southwestern block from this study and from the literature are consistent with each  
1776 other and show mantle-like signatures (**Fig. 7.11a**) which indicate that the crustal residence  
1777 time of these mafic precursors were short, which was also concluded by [Guitreau et al., 2017](#)  
1778 and [Ranjan et al., 2020](#) for WDC Peninsular gneisses. A notable feature of Hf isotope data is  
1779 the slightly less depleted nature of >3400 Ma granitoids compared to the 3350-3270 Ma group  
1780 that, in contrast, exhibit consistently identical signature on this time range. Also note the fairly  
1781 good agreement between backward projected MORB and arc mantle signatures and those of  
1782 studied granitoid gneisses (**Fig. 7.11a**).

1783

## 1784 *9.2 Around the northcentral block (3430-3302 Ma granitoids)*

1785 Granitoids adjoining to the northcentral block are tonalite-trondhjemite-granite in composition  
1786 and contain quartz, sodic plagioclase (An<sub>10-19</sub>), minor K-feldspar, biotite with occasional  
1787 hornblende. Geochemically, these granitoids are very similar to the high-Al group from the  
1788 southwestern block (e.g., high (La/Yb)<sub>N</sub>, negative Nb-Ta-Ti anomalies, and variable Ba, Sr,  
1789 and Eu anomalies) except that they have slightly more variable total REE concentrations, as  
1790 well as Sr, Eu and Ta anomalies, most likely resulting from more visible effects of fractional  
1791 crystallization (**Figs. 7.10 and 9**). Moreover, Hf and Nd isotopes are also similar between  
1792 granitoids found around the northcentral and the southwestern block (**Fig. 7.11**). As a



1793 consequence, they can be interpreted in the same way as the high-Al group discussed in the  
1794 previous section and are perhaps local equivalents.

1795

### 1796 *9.3 Around the eastern block (3289-3276 Ma granitoids)*

1797 These granitoids contain quartz, sodic plagioclase (An<sub>15-23</sub>), minor K-feldspar, biotite and  
1798 hornblende in mineral assemblage. Published data (Jayananda et al., 2015; Ranjan et al., 2020;  
1799 Ao et al., 2021) for gneisses adjoining to the eastern block reveals younger ages of 3289 -3276  
1800 Ma that correspond to a terminal event of granitoid formation around the Holenarsipur  
1801 greenstone belt. They have high-Al concentrations (14.98-16.34 wt.%) with significant  
1802 variation in SiO<sub>2</sub> (64.14-73.11 wt.%). These granitoids have geochemical characteristics  
1803 identical to the high-Al group found around the southwestern block (see section 9.2)  
1804 Furthermore, some granitoids around the eastern block show more pronounced positive Zr-Hf  
1805 anomalies coupled with positive Y anomalies which are, altogether, most likely related to  
1806 zircon accumulation in these rocks. Isotopic data also indicate similar sources for all the  
1807 granitoid gneisses regardless of their geographic location, within the limits of uncertainty  
1808 considered. (Fig. 7.11a-b).

1809

### 1810 *9.4 Diapiric trondhjemites (3230-3180 Ma plutons)*

1811 Our new zircon U-Pb ages combined with published data indicate 3230-3177 Ma for intrusion  
1812 their magmatic precursors (Jayananda et al., 2015; Guitreau et al., 2017; Ranjan et al., 2020).  
1813 The mineral assemblages comprise quartz, sodic plagioclase (An<sub>10-12</sub>), minor K-feldspar,  
1814 biotite and primary muscovite with accessory zircon, titanite and Fe-Ti oxides. They exhibit  
1815 high-Al contents (>15.0 wt.%) except for three samples that show low-Al (<14 wt.%). These  
1816 granitoids share many characteristics similar with the high-Al group gneisses around the  
1817 southwestern and northcentral blocks (e.g., Al<sub>2</sub>O<sub>3</sub> and SiO<sub>2</sub> concentrations, high (La/Yb)<sub>N</sub>,

1818 variable Ba, Eu, and Sr anomalies, and negative Ti anomalies) but differs from these latter by  
1819 the absence of Nb-Ta anomalies and, on the contrary, positive U and Th anomalies (**Fig.7.10**).

1820 These rocks seem to differ from other granitoids (TTG-type gneisses) in terms of their sources  
1821 as the  $3 \cdot \text{CaO} - \text{Al}_2\text{O}_3 / \text{FeO}_t + \text{MgO} - 5 \cdot \text{K}_2\text{O} / \text{Na}_2\text{O}$  triangular plot ([Laurent et al., 2014](#)) indicate a  
1822 dominant tonalitic source (**see fig.9d**). However, if the whole rock chemistry particularly  
1823 elemental ratios (Nb/Ta, Zr/Sm, Sr/Y, La/Yb; see fig. 9a, b, c and e) is interpreted in terms of  
1824 melting pressures, the trondhjemites require moderate to high pressures similar to the high-Al  
1825 group. Therefore, the magmatic precursors of these granitoids could be more evolved than that  
1826 of other granitoids, hence, accounting for their slight geochemical differences.

1827 Neodymium and Hf isotopes of the trondhjemites indicate a less depleted source compared to  
1828 3350-3270 Ma granitoids but more similar to the >3400 Ma group (**Fig. 7.11a-b**). This could  
1829 be due to longer crustal residence times of their magmatic precursors compared to those of the  
1830 other granitoid groups or, alternatively, their magmatic precursors being more evolved, their  
1831 Lu/Hf would be lower than that of the other granitoids precursors, hence, resulting in a more  
1832 rapid drift from mantle signatures (**see fig 7.11a-b**). These trondhjemite plutons could actually  
1833 be the reworking products of tonalites equivalent to 3350-3270 Ma granitoids, which would be  
1834 realistic both in terms of elemental and isotopic geochemistry (**Figs. 7.10 and 7.11a-b**).

1835 Alternatively, their elemental and isotopic signatures could be explained by mixed sources  
1836 involving mafic crustal lithologies, akin to those of the other granitoid groups, contaminated  
1837 by felsic crustal lithologies (i.e., >3270 Ma gneisses). We cannot objectively exclude either of  
1838 these hypotheses, but this does not affect the geodynamic model proposed in this study.

1839 Trondhjemite plutonism was spatially linked with a major phase of crustal-scale partial  
1840 convective overturn that had a major imprint on crustal reworking that shaped the fundamental  
1841 architecture of the oldest Archean cratonic core in the Western Dharwar Craton ([Bouhallier et](#)  
1842 [al., 1993, 1995](#)).

1843

1844 *9.5 Late granodiorite to granite injections (3150-3100 Ma)*

1845 Late granodiorite to granite injections post-dates previously discussed granitoids and are  
1846 commonly found as veins or dykes cross cutting the main foliation patterns in virtually all  
1847 granitoid outcrops. In addition, large elongated sheets of north-south direction and coherent  
1848 with north-south trending shear zones affected the Eastern block (Bouhallier et al., 1993). They  
1849 contain quartz, abundant plagioclase (An<sub>12-14</sub>), K-feldspar, magmatic epidote, hornblende,  
1850 biotite, zircon, titanite and Fe-Ti oxides. U-Pb zircon ages indicate 3145 -3103 Ma (Jayananda  
1851 et al., 2015) coinciding with the metamorphism (Jayananda et al., 2013; Dasgupta et al., 2019).  
1852 Their elemental characteristics such as high SiO<sub>2</sub> (SiO<sub>2</sub>-76.5-77.0 wt.%), but very low to high  
1853 K<sub>2</sub>O- 0.34-3.84 wt.% coupled with Nd isotope ( $\epsilon_{Nd(T)}$  = 0 to -0.3 Jayananda et al., 2015) and  
1854 magmatic epidote suggest rapid injection of magmas originating from a chondritic to depleted  
1855 juvenile lower crustal source with possible minor ancient crustal contamination (Jayananda et  
1856 al., 2015).. The injection of these granites mark regional metamorphism and terminal event  
1857 of the cratonic core formation.

1858

1859 *9.6 Granitoids around other greenstone belts in the cratonic core*

1860 Our data together with published record (Bhaskar Rao et al., 1983; Naqvi et al 1983; Callahan  
1861 and Rogers, 1987; Chardon, 1997; Jayananda et al., 2019; Sebastian et al., 2021) for gneisses  
1862 and other granitoid rocks adjacent to the Nuggihalli, Kalyadi, J.C. Pura, Chitradurga belt, and  
1863 Nagamangala greenstone belt contain quartz, plagioclase (An<sub>12-27</sub>), minor K-feldspar, biotite,  
1864 hornblende with accessory zircon, apatite, titanite and opaque phases. They show the same  
1865 geochemical features as high-Al granitoids (Fig. 7.10k-l, 9a-f) which, therefore, point to a  
1866 similar petrogenetic processes and possibly genetic link with the 3400-3300 Ma granitoids  
1867 around Holenarsipur greenstone belt.

1868

## 1869 **10. Geodynamic implications**

### 1870 *10.1 Crust-mantle differentiation*

1871 Incompatible elements (Th, U, Nb, Zr, Hf, REE) together with Nd-Hf isotope data of Archean  
1872 komatiites and basalts reveal that mantle reservoirs from which komatiite magmas originated  
1873 were already depleted (Jahn et al., 1982; Jochum et al., 1991; Blichert-Toft and Arndt, 1999;  
1874 [Condie, 2003](#); [Chavagnac, 2004](#); [Campbell, 2003](#); [Kerrich and Xie, 2002](#); [Polat et al., 2000](#);  
1875 [Mole et al 2015](#); [Jayananda et al., 2008, 2016](#)). Nd isotopic data from the present study  
1876 combined with published record (see **fig. 7.11b**) on the 3400-3200 Ma komatiites and  
1877 komatiitic basalts ([Jayananda et al., 2008](#); [Mukherjee et al., 2012](#); [Maya, et al.,2017](#); [Patra et](#)  
1878 [al., 2020](#); [Ravindran et al., 2021](#)) reveal a widespread ultramafic volcanism which originated  
1879 from deep mantle reservoirs and that contributed to large scale crustal growth during 3400-  
1880 3200 Ma. Incompatible elemental ratios (Nb/U, Nb/Th, Th/Yb, Nb/Yb see **figs.8a-d**), sub-  
1881 chondritic to moderate REE contents and Nd isotope data of the komatiites and komatiitic  
1882 basalts reveal large-scale mantle heterogeneity (primitive to depleted mantle) which  
1883 experienced long-term depletion history. The existence of such 3400-3200 Ma depleted deep  
1884 mantle reservoirs in turn imply an earlier episode of extraction of ultramafic magmas or link to  
1885 global differentiation of silicate Earth close to 4500 Ma (Boyet and Carlson, 2005).

1886 Our new U-Pb zircon ages for the granitoids coupled with recent published zircon ages  
1887 ([Guitreau et al., 2017](#); [Jayananda et al., 2015,2019](#); [Ranjan et al., 2020](#); [Ao et al., 2021](#)) show  
1888 major episodes of TTG-type granitoids formation during 3450-3400 Ma and 3350-3270 Ma  
1889 time windows, hence, contributing to high rates of continental growth with earlier events of  
1890 purported crustal growth at 3500 Ma and 3600 Ma ([Meen et al., 1992](#); [Guitreau et al., 2017](#);  
1891 [Ao et al., 2021](#)). Neodymium and Hafnium isotope data are consistent with the existence of  
1892 depleted shallow upper mantle reservoirs with very minor or no inputs from pre-existing crust

1893 during formation of the granitoids (TTG-gneisses). These granitoids therefore represent  
1894 successive stages of juvenile continental growth of the WDC. Elemental and Nd-Hf isotopic  
1895 characteristics of the granitoids (TTG-type) and greenstone volcanic assemblages indicate  
1896 large scale chemical and isotopic heterogeneity with long-term depletion history of the  
1897 Paleoproterozoic mantle reservoirs from which the preserved crust of the cratonic core was  
1898 extracted. The existence of such shallow and deep depleted mantle reservoirs imply earlier  
1899 episodes of mantle differentiation through extraction of granitoid precursors and ultramafic-  
1900 mafic greenstone volcanic assemblages. Published U-Pb ages and Lu-Hf isotope data for  
1901 magmatic and detrital zircons (Nutman et al., 1992; Bhaskar Rao et al., 2008; Hokada et al.,  
1902 2013; Lancaster et al., 2015; Guitreau et al., 2017; Ao et al., 2021) together with Nd isotope  
1903 [( $\epsilon_{Nd(T)=3350\text{ Ma}}$ ) = -2.8 with TDM age of 3890 Ma] signatures (Jayananda et al., 2015) and  
1904 radiogenic Pb in feldspars of the 3400 Ma old gneisses (Meen et al., 1992) can be attributed  
1905 to earlier episodes of mantle differentiation and crustal growth that possibly occurred in the  
1906 3600-3800 Ma time window. The above arguments show that the mantle source reservoirs of  
1907 the cratonic core in the WDC had a long term depletion history (3800-3200 Ma). The above  
1908 lines of arguments suggest extraction of crust in successive stages contributing to major  
1909 continental growth and evolution of complementary depleted mantle reservoirs.

1910

## 1911 *10.2 Geodynamic context of cratonic core formation*

1912 Despite the fact that numerous studies addressed the tectonic context of Archean continental  
1913 growth, this topic remains a subject of much debate and discussion after two decades (e.g.,  
1914 Bouhallier et al., 1993; Choukroune et al., 1995; Chardon et al., 1996; Polat et al., 2002; Bedard,  
1915 2018; Wyman, 2018; Kusky et al., 2018; Brown et al., 2020; Hyung and Jacobson, 2020;  
1916 Sotiriou and Polat, 2020; Nutman et al., 2021; Windley et al., 2021; Kusky et al., 2021 and  
1917 Sotiriou et al., 2022). Tectonic regimes operating in the Archean Earth were necessarily

1918 controlled by thermal and mechanical state of the lithosphere which, in turn, was controlled by  
1919 a hotter mantle (Choukroune et al., 1994; Monteux et al., 2020). Archean cratons differ from  
1920 post-archean shields by the existence of unique lithological assemblages that comprise  
1921 komatiites in greenstone belts and polyphase grey gneisses with TTG-affinity in granitoids,  
1922 hence, suggesting that specific tectonic processes operated during the Archean (Choukroune et  
1923 al., 1997). Several models have been proposed for the formation of the Western Dharwar  
1924 Craton which involve both vertical motions associated with mantle plume (Choukroune et al.,  
1925 1995; Jayananda et al., 2016), horizontal tectonics (Chadwick et al 2000) and combined plume  
1926 -arc formation model (Jayananda et al., 2008, 2018). The different lithological associations in  
1927 individual greenstone units combined with their elemental and isotope tracers reveal that each  
1928 greenstone belt in the cratonic core represent a distinct tectonic unit and it is proposed that the  
1929 three distinct tectonic units of the Holenarsipur belt correspond to an oceanic plateau, an  
1930 oceanic arc and a preserved section of oceanic crust close to a spreading center (similar to  
1931 modern ocean ridge?). Among the three tectonic units of the Holenarsipur greenstone units, the  
1932 southwestern block with komatiite-komatiitic basalt and adjacent shallow water sedimentary  
1933 sequences like conglomerate- quartzite -pelite (garnet-staurolite-kyanite-muscovite-biotite)  
1934 points to an oceanic plateau which is consistent with their elemental and Nd isotope signatures  
1935 of their origin from deep depleted to primitive mantle source. The rock assemblages of the  
1936 northcentral block like abundant komatiite and komatiitic basalt-basalt-dacite sequence  
1937 interlayered with chloritoid-chlorite-garnet bearing pelites imply an oceanic arc possibly  
1938 adjacent to a volcanic plateau. The Nd isotope data (chondritic to depleted source) coupled  
1939 with the incompatible element signatures (see fig. 8e) of the volcanic rocks of the northcentral  
1940 block is also consistent with an oceanic arc setting. In contrast the lithological sequences such  
1941 as pillowed basalts, sheeted dykes, gabbros-foliated gabbros, plagiogranite, layered gabbros  
1942 and peridotite in the eastern block represents a section of preserved oceanic crust of the

1943 spreading centre with N-MORB and E-MORB signatures as revealed by elemental and Nd  
1944 isotope data. Among other stratigraphically equivalent greenstone belts, the lithological  
1945 association (komatiite-komatiitic basalt peridotitic to dunite with chromite layers, komatiitic  
1946 basalt-gabbro-anorthosite-plagiogranite) coupled with Nd isotope and elemental signatures (N-  
1947 MORB to E-MORB) of the Nuggihalli-Kalyadi belts could also correspond to a preserved  
1948 section of oceanic crust. On the contrary, thick and voluminous komatiite-komatiitic basalts  
1949 with minor high-Mg basalts together with elemental and Nd isotope tracers showing dominant  
1950 primitive to depleted mantle signatures of the J.C. Pura, Banasandra, Ghattihosahalli and  
1951 Nagamangala greenstone belts suggest a volcanic plateau setting (Jayananda et al., 2008, 2016;  
1952 Tushipokla and Jayananda, 2013). To summarize, the preserved greenstone assemblages in the  
1953 cratonic core of the WDC probably represent preserved oceanic volcanic plateaus, oceanic arcs  
1954 and oceanic ridge formed within time window of 3400-3200 Ma.

1955         The identification of the three distinct greenstone assemblages in the Holenarsipur  
1956 greenstone belt, and equivalents in the cratonic core, with independent tectonic histories is a  
1957 very important discovery because their assembly into cratonic framework requires some sort  
1958 of horizontal motion during the Paleoproterozoic. In addition, the granitoids (TTG-type gneisses)  
1959 adjoining to the Holenarsipur greenstone belt exhibit coeval ages of 3430 Ma to 3300 Ma in  
1960 the SW block, whereas 3430-3339 Ma adjoining to Northcentral block, and 3285-3276 Ma to  
1961 the western boundary of the eastern block. Strain fabrics data (Bouhallier et al., 1993) and U-  
1962 Pb zircon ages indicate that assembly of the three tectonic units (greenstone and adjoining  
1963 granitoid gneisses) coincide with the intrusion of the 3230-3177 Ma diapiric trondhjemites,  
1964 therefore, suggesting that pre-3200 Ma horizontal motion terminated with the assembly of  
1965 different tectonic units (oceanic plateaus, arcs, intervening continental fragments and ocean  
1966 ridge crust) and intrusion of trondhjemites plutons. These field characteristics and timing are  
1967 shared by granitoids and detrital zircons from the adjoining greenstone belts in the cratonic

1968 core (Meen et al., 1992; Jayananda et al., 2008, 2019; Bidyananda et al., 2016; Ao et al., 2021;  
1969 Ranjan et al., 2022).

1970 There is consensus on the fact that Archean granitoids and especially the TTGs formed by  
1971 hydrous partial melting of young basaltic precursors at different depths in pressure-  
1972 temperature conditions where amphibole and garnet ( $\pm$  plagioclase,  $\pm$  ilmenite) are stable in  
1973 melting residues (Moyen and Martin, 2012; Nédélec et al., 2012). These conditions are  
1974 necessary to account for the mineralogy and geochemistry of the TTG-type grey gneisses to  
1975 which the WDC granitoids belong. However, the geological and tectonic process that allows  
1976 these conditions to be reached is still a matter of debate (e.g., Smithies et al., 2009; Johnson  
1977 et al., 2017; Bédard, 2018; Moyen and Laurent, 2018; Hildebrand et al., 2018; Hastie and  
1978 Fitton, 2019). The ideal candidate among known, and clearly identified geological process is  
1979 the subduction because it can bring material down into the mantle depth at rates fast enough  
1980 to avoid complete dehydration of the oceanic slab before reaching the hydrous solidus of wet  
1981 basalt. However, some workers (e.g., Rey and Coltice, 2008) argue that rheological  
1982 parameters of the Archean crust does not seem to be in favor of plate tectonics in the  
1983 Paleoproterozoic. In contrast several other workers argue for horizontal motion of tectonic plates  
1984 with eventual subduction as early as Eoarchean (Kusky et al., 2013; Hynes, 2014; Hastie and  
1985 Fitton, 2019; Korenaga, 2021; Windley et al., 2021; Nutman et al., 2021). Alternative  
1986 models for plate tectonics does exist which invoke horizontal motion that would result in  
1987 either intermittent subduction (Van Hunen and Moyen, 2012), formation of slices that pile  
1988 downward (de Wit, 1998), or formation of duplex structures (Komiya et al., 2015). Recent  
1989 numerical modeling also propose that some localized horizontal motions can develop at the  
1990 margin of massive mantle plumes (e.g., Gerya, 2014; Baes et al., 2016) which could reconcile  
1991 many of contradictory observations and fit in a fair amount of the Archean tectonic models  
1992 involving both vertical and horizontal motions during the same time frame (e.g., Choukroune



1993 et al., 1997; Jayananda et al., 2008; Guitreau et al., 2012; Nagel et al., 2012; Martin et al.,  
1994 2014; Bédard, 2018). Recent phase-equilibrium and mechanical modelling study (Mioceovich  
1995 et al., 2022) on the Lewisian gneiss complex concluded that sagduction is not a process  
1996 viable in the Archean Earth. However, the small volume of mafic layers present in the high-  
1997 grade Lewisian gneiss complex together with the fact that this terrane is small compared to  
1998 other well-studied lower-grade Archean cratons (e.g., Pilbara-Western Australia, Barberton-  
1999 South Africa, Superior Province-Canada) is probably not sufficient to firmly conclude on to  
2000 the viability of sagduction for the entire Archean crust. Yet, their model may be region  
2001 specific. Therefore, we favour a model in which large volumes of high-density ultramafic-  
2002 mafic volcanics associated with TTG type granitoids in the cratonic core of the western  
2003 Dharwar craton possibly caused inverse density stratification during reheating of crust  
2004 spatially linked to the emplacement of hot trondhjemite magmas close to ca.3200 Ma, in a  
2005 way perhaps akin to the environments described in Choukroune et al. (1995, 1997).  
2006 Furthermore, detailed strain fabrics mapping and kinematic analysis across Paleoproterozoic  
2007 cratons (e.g., Kaapvaal and Pilbara) also reveal partial convective overturns which likely  
2008 drove sagduction processes during the Paleoproterozoic (Collins et al., 1998; Gardiner et al.,  
2009 2017; Peterson et al., 2019; Wiemer et al., 2018).

2010 Sagduction is a vertical tectonic process clearly identified in the Archean (e.g., Gorman  
2011 et al., 1978; Bouhallier et al., 1995; Chardon et al., 1996) that could possibly replace the need  
2012 for horizontal tectonics (e.g., Van Kranendonk et al., 2014). In addition, proposed sources for  
2013 the formation of TTG-type granitoids match well with tholeiitic basalts present in greenstone  
2014 belts (e.g., Rapp and Watson, 1995; Nédélec et al., 2012; Guitreau et al., 2012; Martin et al.,  
2015 2014). As mentioned earlier, the western Dharwar craton presents a continuous tilted crustal  
2016 panel from upper to lower crust which, hence, allows the sinking of the high-density greenstone  
2017 volcanics of the Dharwar craton to be followed. Yet, sinking greenstone volcanics exhibit a

2018 continuous increase in metamorphic grade until granulite facies (e.g., [Raase et al., 1986](#);  
2019 [Jayananda et al., 2013a](#)) without any evidence for *in-situ* partial melting and melt migration  
2020 upwards. However, numerical modeling suggests that this process can produce anatectic melts  
2021 ([Nicoli, 2020](#)) but it would have to be investigated further if geochemical signatures of 3600-  
2022 3300 Ma granitoids in the cratonic core of the WDC could be reproduced by such a process  
2023 since this author used 3000 Ma granitoids composition to compare to his model whereas field  
2024 evidence suggest that the WDC acquired its architecture by 3200 Ma ago (e.g. [Jayananda et](#)  
2025 [al., 2018](#)).

2026           Regardless of the capacity of sagduction to induce granitoid formation, sagduction  
2027 alone cannot account for the assembly of the three independent tectonic blocks around  
2028 Holenarsipur greenstone belt and other tectonic units formed in the same time window in the  
2029 cratonic core. Therefore, our preferred model for the formation of the cratonic core in the  
2030 western Dharwar craton is as follows. Vertical motions of mantle plumes in upwelling zones  
2031 produced oceanic plateaus during 3400-3300 Ma, which possibly initiated horizontal motions  
2032 due to boundary forces. Horizontal density contrasts could have facilitated the triggering of  
2033 protosubduction (e.g., duplex, downward piling of slices) and, hence, the development of  
2034 oceanic arcs, ridges (e.g., [Nair and Chacko, 2008](#)), which lead to generation of the protoliths  
2035 for the 3400-3300 Ma granitoids (TTG-type gneisses) thus contributing to major juvenile  
2036 continental growth. The location of these horizontal movements could have also been  
2037 facilitated by rheological weakness ([Rey and Coltice, 2008](#); [Rey et al., 2014](#)) that could be due  
2038 to the presence of pre-existing granitoids such as those older than 3430 Ma and up to 3600 Ma  
2039 in adjacent to some of the oceanic plateaus (e.g., [Guitreau et al., 2017](#)). The assembly of  
2040 different tectonic units ended with the culmination of some sort of subduction of intervening  
2041 oceanic crust between oceanic plateaus/ridges and eventual slab breakoff causing mantle  
2042 upwelling which resulted in melting of the newly formed juvenile crust and pre-existing

2043 granitoid crust ( 3600-3300 Ma) at different levels (14-18 kbar), in turn, forming trondhjemite  
2044 magmas during 3200 Ma and their intrusion mark the terminal magmatic event of juvenile  
2045 crustal growth in the cratonic core. The hot trondhjemite magma intrusions associated with  
2046 the mantle upwelling caused the partial convective overturn of the crust which drove the  
2047 gravitational collapse of high-density greenstone material and rise of low-density domes that  
2048 resulted in dome-keel patterns as revealed by the strain fabrics mapping and kinematic analysis  
2049 on the scale of cratonic core ([Bouhallier et al., 1993,1995](#); [Choukroune et al., 1995](#); [Chardon et](#)  
2050 [al., 1996](#)). This dome-keel formation is spatially associated with medium to high grade  
2051 metamorphism, crustal reworking and granite emplacement (granite sheets injected into the  
2052 gneisses of southwestern block and Chikmagalur granite; [Jayananda et al., 2015](#)) and  
2053 cratonization of Paleoproterozoic crust close to 3100 Ma ([Jayananda et al., 2013, 2015](#); [Dasgupta](#)  
2054 [et al., 2019](#)). The cratonized mature crustal segment form provenance for the detritus (e.g.,  
2055 quartzites and conglomerates) in the <3100 Ma sedimentary basins formed ([Hokada et al.,](#)  
2056 [2013](#); [Chatterjee and Das, 2004](#); [Jayananda et al., 2018](#); [Ranjan et al., 2022](#)). Finally, crustal  
2057 adjustments through metamorphic cooling, crustal reworking, and 3000 Ma hybrid potassic  
2058 granite formation (e.g., Bellur-Nagamangala potassic granites) marked the final cratonization  
2059 of the cratonic core in the WDC (e.g., [Jayananda et al., 2019, 2020](#); [Ao et al., 2021](#)).

2060 This model may apply to other parts of the WDC and spatially associated blocks that  
2061 recorded similar histories either within the sedimentary record or the meta-igneous record. This  
2062 is the case for the Bababudan basin ([Jayananda et al., 2015](#); [Lancaster et al., 2015](#); [Bidyananda](#)  
2063 [et al., 2016](#)), western margin of the Chitradurga greenstone belt ([Chardon et al., 1997](#);  
2064 [Lancaster et al., 2015](#); [Wang and Santosh, 2019](#); [Ravindran et al., 2021](#)), Coorg massifs  
2065 ([Santosh et al., 2015](#); [Roberts and Santosh, 2018](#)), Sakaleshpur and Western Ghats ([Jayananda](#)  
2066 [et al in prep.](#)). For instance, zircon U-Pb ages of magmatic and detrital zircons from Coorg  
2067 massifs were attributed to three major crust forming events at 3500 Ma, 3370-3270 Ma, and

2068 3190-3140 Ma (Santosh et al., 2015; Amal Dev et al., 2016; Roberts and Santosh, 2018) with  
2069 remnants as old as 3750 to 4030 Ma (Santosh et al., 2015). The Coorg massif is considered as  
2070 an exotic Mesoarchean supercontinent (Santosh et al., 2015) assembled with the Dharwar  
2071 craton during Mesoproterozoic but our zircon age data (3500-3200 Ma) between the  
2072 Holenarsipur greenstone belt and Coorg massifs (Jayananda et al unpublished data) together  
2073 with a recent study (Roberts and Santosh, 2018), in contrast, suggest a common crustal building  
2074 history of 3500-3200 Ma followed by granite intrusion and metamorphism at 3150-3100 Ma  
2075 in the context of collision leading to the stabilization of the craton close to 3100 Ma.

2076

### 2077 *10.3 Comparison with coeval cratons and global implications*

2078 Archean crustal nuclei originated as micro-blocks in diverse tectonic environments assembled  
2079 through lateral motions which resulted in large cratonic cores with thick crustal roots. Our  
2080 study in the western Dharwar craton reveals that different tectonic units were juxtaposed  
2081 through horizontal motion culminating into subduction (3350-3230 Ma) with eventual slab  
2082 break off drive mantle upwelling causing melting of thickened crust resulting in generation of  
2083 the trondhjemite magmas. The intrusion of these trondhjemite magmas, in turn, caused partial  
2084 convective overturn which led to the development of dome-keel structures at 3200 Ma,  
2085 followed by HT/HP metamorphism, late-kinematic minor granite intrusions during 3145-3100  
2086 Ma marking the final stabilization of cratonal core with the development of crustal roots which  
2087 supplemented by seismic tomographic data (Gupta et al., 2003) indicating thick crust (45-55  
2088 km).

2089 The 3600-3100 Ma crustal history of the western Dharwar craton correlates with the  
2090 crustal growth history and thermal record of the Singhbhum craton, Eastern India (Upadhyay  
2091 et al., 2014), the Kaapvaal craton, South Africa (Kroner et al., 2014), Pilbara craton, western  
2092 Australia (Van Kronendonk et al.2015), Sao Francisco craton (Teixeira et al., 2017), the Slave

2093 province ([Bleeker 2002](#)). The TTG-greenstone assemblages in the Singhbhum craton preserve  
2094 a record of two major stages of magmatism including 3450-3440 Ma tonalitic to trondhjemite  
2095 and 3350-3320 Ma granodiorite to granite phase ([Upadhyay et al., 2014](#)) with vestiges of TTG-  
2096 greenstone assemblages as old as 3610-3507 Ma ([Mukhopadhyay et al., 2008](#); [Nelson et al.,](#)  
2097 [2014](#)). These Paleoarchean crust building events were followed by a partial convective  
2098 overturn, thermal event, and craton formation at 3200-3100 Ma, hence, comparable to the  
2099 crustal history of the cratonic core in the western Dharwar craton.

2100         The Kaapvaal craton contains microblocks which comprise greenstone belts and TTGs  
2101 formed during 3600-3300 Ma and assembled through lateral motion in the context of  
2102 subduction, thereby causing thickening, metamorphism, reworking, deformation, and  
2103 generation of granites ca 3230-3100 Ma ([Kamo and Davis, 1994](#); [Schoene et al., 2008](#)). Both  
2104 the Holenarsipur and the Barberton greenstone belts with their adjacent granitoids of TTG-  
2105 affinity and intrusive plutons share comparable protracted crustal histories in term of  
2106 lithological assemblages, magmatism, dome-keel patterns, and metamorphic record ([Compston](#)  
2107 [and Kroner, 1988](#); [Van Kranendonk et al., 2010](#); [Jayananda et al., 2018](#); [Wang et al., 2019](#)).  
2108 The Barberton greenstone belt is an assembly of allochthonous sequences with independent  
2109 protracted crustal and tectonic histories which were interpreted as juxtaposed through active  
2110 convergence ([Schoene et al., 2008](#)). The volcanic sequences from different stratigraphic units  
2111 of the Barberton greenstone belt yield ages of 3644 to 3300 Ma ([Armstrong et al., 1990](#); [Kroner](#)  
2112 [et al., 1996](#); [Byerly et al. 1996](#); [Chavagnac, 2004](#)) whereas the surrounding granitoids (TTG-  
2113 type gneisses) extending into Swaziland formed in major events between 3660 and 3300 Ma,  
2114 and granite plutons emplaced at 3230-3100 Ma ([Compston and Kröner, 1988](#); [Kroner et al.,](#)  
2115 [2014](#); [Zeh et al., 2011](#); [Armstrong et al., 1990](#); [Kamo and Davis, 1994](#)). The intrusion of hot  
2116 trondhjemite magmas into the greenstone sequence and adjoining granitoids (TTGs) at 3226-  
2117 3180 Ma initiated gravity driven partial convective overturn wherein colder high-density

2118 greenstones collapse into low density softer granitoids (TTG-type gneisses) resulting in dome-  
2119 keel structures ([Van Kranendonk et al., 2010](#)). The 3200 Ma old garnet-bearing high-pressure  
2120 metamorphic assemblages in the Barberton region interpreted to be resulted by partial  
2121 convective overturn during formation of plutons ([Wang et al., 2019](#)). On the contrary, the  
2122 Assegaai De Kraalan and Witrivier greenstone belts from the southeast of the Kaapvaal craton  
2123 contain dominant ultramafic-mafic volcanic rocks with intercalated chert and BIFs. These  
2124 greenstone sequences are dated at  $3222 \pm 8$  Ma and  $3193 \pm 5$  Ma intrusions and show an initial  
2125 low T/P followed by high T/P metamorphic assemblages which is overall interpreted as a  
2126 response to crustal thickening through convergence during Paleoproterozoic ([Saha et al., 2010](#)).

2127 The east Pilbara craton in Western Australia preserves an Archean crustal record with granite-  
2128 greenstone assemblages display classical dome and basin patterns which share similarities with  
2129 the oldest cratonic core (3600-3200 Ma) of the western Dharwar craton. The Archean  
2130 continental nuclei in the east Pilbara craton built in successive stages through granitoid  
2131 formation and greenstone volcanism during 3660-3220 Ma ([Nelson et al., 1999](#); [van](#)  
2132 [Kranendonk et al., 2015](#); [Gardiner et al., 2017](#); [Peterson et al., 2019](#); [Wiemer et al., 2018](#); [Kusky](#)  
2133 [et al., 2021](#)). The oldest crustal remnants identified are dated from 3660 to 3580 Ma using  
2134 zircon in tonalitic gneiss enclaves and metagabbro whereas detrital U-Pb zircon ages reveal  
2135 3710 Ma ([Thorpe et al., 1992](#)), thus, indicating the existence of an even older crust. U-Pb dating  
2136 of zircons from leucogabbro and gabbro indicate  $3588 \pm 5$  Ma and  $3578 \pm 5$  Ma, respectively  
2137 ([Peterson et al., 2019](#)) which are correlated with similar U-Pb zircon ages for TTGs from  
2138 Muccan dome. Furthermore, 3467 Ma U-Pb zircon age of TTG suite from Warrawagine dome  
2139 ([Kemp et al., 2017](#)), and U-Pb zircon ages of 3484-3462 Ma from Callina Supersuite, 3451-  
2140 3416 Ma Tambina Supersuite and 3324-3277 Ma from Emu Pool Supersuite and 3274-3223  
2141 Ma Cleland Supersuite ([Van Kranendonk et al., 2007](#); [Gardiner et al., 2017](#); [Peterson et al.,](#)  
2142 [2019](#)) are also consistent. The TTGs suite formation terminated with younger 3250-3220 Ma

2143 magmatic event of monzogranite and syenogranite formation which belong to Cleland  
2144 Supersuite (Gardiner et al., 2017; Peterson et al., 2019). To summarize, widespread granitoid  
2145 magmas with TTG affinity emplaced during 3600-3300 Ma and contemporaneous greenstone  
2146 volcanism contributed to the continental growth (Nelson et al., 1999; Van Kranendonk et al.,  
2147 2007; Gardiner et al., 2017; Peterson et al., 2019) followed by partial convective overturn of  
2148 crust which resulted in dome and keel patterns supposedly developed at 3325-3300 Ma (Collins  
2149 et al., 1998) and followed by late magmatic intrusions ca.3250-3200 Ma (Gardiner et al., 2017;  
2150 Peterson et al., 2019; Wiemer et al., 2018). On the contrary a more recent study (Kusky et al.,  
2151 2021) argues that development of large domal structures is linked to late orogenic shortening  
2152 which was synchronous with or soon-after intrusion of 3274-3223 Ma plutons.

2153         The Archean crustal record (3650-3180 Ma) of the northern Sao Francisco craton  
2154 (Teixeira et al., 2017) in Brazil correlates with the formation history of the cratonic core in the  
2155 WDC. The preserved Archean crust (TTG-greenstone assemblages and intrusive granites)  
2156 formed through a multi-stage history. U-Pb zircon ages reveal that the oldest TTGs in Roacho  
2157 de Santana formed at  $3648 \pm 69$  Ma whereas remnants of the Hadean record were found as  
2158 detrital zircon (4100 Ma; Paquette et al., 2015). Widespread TTG formation at 3403-3325 Ma  
2159 (Nutman and Cordani, 1993; Martin et al., 1997; Dantas, et al., 2013; Santos-Pintos et al., 2012)  
2160 and  $3305 \pm 9$  Ma greenstone volcanism (Peucat et al., 1995) contributed to large scale  
2161 continental growth. Late-stage granodioritic to granite intrusions dated at 3250 Ma (Bastos  
2162 Leal et al., 2003),  $3184 \pm 6$  Ma (Nutman and Cordani, 1993),  $3158 \pm 2$  Ma (Martin et al., 1997)  
2163 and 3040 Ma (Peucat et al., 2002) represent terminal juvenile additions followed by reworking  
2164 of ancient crust (Barbosa et al., 2013) and stabilization of the Sao Francisco craton.

2165         Globally, the 3600-3100 Ma time window appears to represent a major period of crust-  
2166 mantle differentiation, continental growth, reworking of pre-existing crust, LP-HT  
2167 metamorphism, and eventual formation of stable Archean cratonic cores. The continental

2168 growth and craton formation involved episodic formation of granitoids and coeval, though  
2169 unrelated, greenstone volcanic rocks early in mantle upwelling zones followed by arc setting  
2170 resulting in the formation of diachronous blocks representing cycles of magmatism and  
2171 sedimentation. Assembly of these crustal blocks was likely driven through horizontal motions  
2172 with eventual convergence in arc settings and slab breakoff leading to high pressure melting of  
2173 mafic crust and generation hot-felsic magmas and hybrid granitoids. Formation of these hot  
2174 magmas induced partial convective overturn of rheologically weaker low-density felsic crust.  
2175 This led to a gravitational collapse of high-density greenstones into low density infracrustal  
2176 gneisses and the development of regional dome-keel patterns, HT/HP metamorphism and  
2177 cratonization at 3200-3100 Ma. Small differences observed between Archean cratons can  
2178 certainly arise from distinct abundances of involved lithological units, as well as local age  
2179 differences and pre-histories. Furthermore, Windley et al., (2021) suggested that the onset of  
2180 horizontal motion of tectonic plates began by the Eoarchean and contributed to the Archean  
2181 continental growth through collision of arcs and continents whilst the development of domal  
2182 patterns in Archean cratons are attributed to orogenic shortening and related deformation  
2183 caused by late magmatic intrusions originated during massive slab breakoffs in subduction  
2184 zones (Kusky et al., 2021). Long-term accumulation of evidence suggests that the Earth's  
2185 global geodynamics evolved throughout the Archean to progressively initiate modern-plate  
2186 tectonics (e.g. [Korenaga, 2013](#); [Moyen and Laurent, 2018](#)) which did not likely occurred  
2187 everywhere at the same time but most likely gradually evolved from local and punctual tectonic  
2188 events to a more globally-connected system of plates (e.g. [Laurent et al., 2014](#)). However, it is  
2189 important to note that the horizontal motions we have evidenced in the Western Dharwar  
2190 craton, and which we compare to other cratons, are valid regardless of their actual origin (e.g.,  
2191 plate tectonics, lower crustal flow, plume-related lithospheric adjustment).

2192



2193 **11. Conclusions**

2194 This synthesis integrates our new data with published record of field, petrographic,  
2195 geochronologic, elemental and isotope (Nd-Hf-Sr-Pb) data of greenstone volcanic rocks,  
2196 granitoids (TTG-type) and diapiric trondhjemites from the cratonic core of the western  
2197 Dharwar craton and address processes involved in the origin of the oldest continental nuclei,  
2198 evolving tectonics of the Archean earth and formation of the cratonic cores worldwide. The  
2199 salient conclusions of this synthesis can be summarized as follows:

- 2200 1. The oldest preserved crustal nuclei in the western Dharwar craton comprises komatiite-  
2201 dominated greenstone assemblages, TTG-type grey gneisses and diapiric trondhjemites  
2202 forming a wide time (3600-3200 Ma) and tectonic window for the early earth dynamics,  
2203 crust-mantle evolution and formation of cratonic cores.
- 2204 2. The preserved crust in the cratonic core accreted in three major episodes during 3430-  
2205 3400 Ma, 3350-3270 Ma and 3230-3170 Ma with remnants of crust formed between  
2206 3500 and 3600 Ma.
- 2207 3. Field evidence together with elemental and Nd isotope signatures of greenstone  
2208 volcanic assemblages in the cratonic core suggest their independent histories which  
2209 point to an origin in primitive to depleted mantle reservoirs probably formed as oceanic  
2210 plateaus, oceanic arc and oceanic crust section of the spreading center.
- 2211 4. The magmatic precursors of the TTG-type granitoids originated by partial melting of  
2212 short-lived mafic crust at different depths (10-15 kbar) without or with variable garnet  
2213 in source residue whilst diapiric trondhjemite magmas formed by melting of base of the  
2214 (thickened) mafic- tonalitic crust with probable garnet in residue.
- 2215 5. Horizontal motion of the oceanic crust intervening to pre-existing continental nuclei,  
2216 oceanic plateaus, arcs and ridges during 3200 Ma led to the assembly of different  
2217 tectonic elements into the cratonic core. Continued subduction with slab breakoff

2218 caused asthenosphere upwelling that caused melting of thickened crust generating  
2219 trondhjemite magmas which upon upward movement caused partial convective  
2220 overturn and gravitational collapse of high-density greenstones into low-density  
2221 granitoids of TTG-affinity causing dome-keel structures and HT-LP metamorphism.  
2222 6. The crust building processes, continental growth and craton forming mechanisms  
2223 documented in the cratonic core of the WDC also documented in other Archean cratonic  
2224 cores in Peninsular India, Southern Africa, Western Australia and South America.  
2225 Therefore it appears that globally 3600-3200 Ma time window corresponds to major  
2226 period of mantle differentiation, high rates of juvenile crustal growth, transient tectonics  
2227 and craton formation worldwide.

2228

#### 2229 **Acknowledgements**

2230 This work was funded by DST projects (ESS/16/334/2007; DST-FIST [SR/FST/ESI-  
2231 146/2016(C)]), program and continued by French Agence National de la Recherche through  
2232 the funded project “Zirconcontinents” (ANR-17-CE31-0021) and LabEx ClerVolc (ANR-10-  
2233 LABX-0006). This is ClerVolc contribution number 574. M.J gratefully acknowledge Jean-  
2234 Jacques Peucat, Dominique Chardon, Jean-Francois Moyen and Herve Martin for thought  
2235 provoking discussions over years on the Dharwar craton, Archean tectonics and origin of  
2236 protocontinents. K. R. Aadhiseshan acknowledges financial support of Dr. D.S. Kothari Post-  
2237 doctoral Fellowship [DSKPDF-F.4-2/2006 (BSR)/ES/19-20/0020)]. R. V. Gireesh,  
2238 Tushipokla, S.V. Balaji Manasa Rao., B. Tarun Kumar and Tarun Thomas are thanked for their  
2239 assistance at various stages. We thank two anonymous reviewers for insightful reviews and  
2240 recommendations which greatly contributed to improve quality and visibility of the  
2241 contribution. Prof. Tim Kusky thanked for efficient editorial handling, helpful comments and  
2242 suggestions.

2243

2244 **Author contributions**

2245 M.J designed the project, carried out field work, generated and compiled the data base and  
2246 wrote the original manuscript; M.G participated in field work, generated data related to zircon  
2247 (i.e., images, U-Pb, and Lu-Hf) , co-drafted some figures, provided intellectual inputs in data  
2248 interpretation, and participated in the writing of the present manuscript. KRA participated in  
2249 field work, compiling the data, drafted figures and provided intellectual inputs; T.M and SLC  
2250 have analyzed greenstone volcanic rocks for elemental and Nd isotopes and provided  
2251 intellectual inputs.

2252 **Competing financial interests:** The authors declare no competing financial interests.

2253

2254

2255 **References**

2256 Achterberg, E., Ryan, Chris Jackson, Simon Griffin, W., 2001. LA-ICP-MS in the Earth  
2257 Sciences - Appendix 3, data reduction software for LA-ICP-MS. Short Course. 29. 239-243.

2258

2259 Adams, J., Rushmer, T., O'Neil, J., Francis, D., 2012. Hadean greenstones from Nuvvuagittuq  
2260 fold belt and origin of the early continental crust. *Geology*, 40, 363-366.

2261

2262 Amaldev, T., Santosh, M., Tang, L., Baiju, K.R., Tsunogae, T., and Satyanarayanan, M., 2016.  
2263 Mesoarchean convergent margin processes and crustal evolution: Petrologic, geochemical and  
2264 zircon U-Pb and Lu-Hf data from the Mercara Suture Zone, southern India. *Gondwana  
2265 Research* 37, 182-204.

2266

2267 Anhaeusser, C.R., 2014. Archean greenstones and associated granitic rocks - a review. *Journal  
2268 of African Earth Sciences* 100, 684-732.

2269

2270 Ao, W., Zhai, M., Zhao, Y., Zhang, C., Sun, Y., George, P.M., Sajeev, K., Gou, L., Lu, J., Hu.,  
2271 Y., 2021. Paleo-Mesoarchean crustal growth and reworking in the western Dharwar Craton,

2272 southwestern India: Evidence from trondhjemitic gneiss and granitic gneiss. *Precambrian*  
2273 *Research*, 367, 106428, <https://doi.org/10.1016/j.precamres.2021.106428>.  
2274

2275 Arndt, N., 2003, Komatiites, kimberlites and boninites: *Journal of Geophysical Research*, 108,  
2276 2293–2304. doi:10.1029/ 2002JB002157.  
2277

2278 Arndt, N.T., Lesher, C.M., and Barnes, S.J., 2008, *Komatiites*: New York, Cambridge  
2279 University Press, 467 p.  
2280

2281 Arndt, N.T., and Nisbet, E.G., 1982, *Komatiites*: UK, George Allen and Unwin Publications,  
2282 526 p.  
2283

2284 Armstrong, R.A., Compston, W., de Wit, M.J., Williams, I.S., 1990. The stratigraphy of the  
2285 3.5-3.2 Ga Barberton greenstone belt revisited: a single zircon ion microprobe study. *Earth and*  
2286 *Planetary Science Letters*, 101, 90–106.  
2287

2288 Baes, M., Gerya, T., Sobolev, S.V., 2016. 3-D thermo-mechanical modelling of plume induced  
2289 subduction initiation. *Earth Planetary Science Letters* 453, 193–203.  
2290

2291 Balaram, V., and Gnanaswar Rao, T., 2003. Rapid determination of REE and other trace  
2292 elements in geological samples by microwave acid digestion and ICP-MS: *Atomic*  
2293 *Spectroscopy*, 24, 206–212.  
2294

2295 Barbosa, N, Teixeira, W., Leal L.R.B., Leal A.B.M., 2013. Evolução crustal do sector  
2296 occidental do Bloco Arqueano Gavião, Cráton do São Francisco, com base em evidências U–  
2297 Pb, Sm–Nd e Rb–Sr. *Geologia USP. Série Cient.* 13: 63–88.  
2298

2299 Barker, F., 1979. Trondhjemite: definition, environment and hypotheses of origin. In: Barker,  
2300 F. (Ed.), *Trondhjemites, Dacites and Related Rocks*. Elsevier, Amsterdam, pp. 1–12.  
2301

2302 Barker, F., Arth, J.G., 1976. Generation of trondhjemite-tonalite liquids and Archean bimodal  
2303 trondhjemite-basalt suites. *Geology* 4, 596–600.  
2304

2305 Baksi, A.K., 2001, Search for a deep mantle component in mafic lava using a Nb-Y-Zr plot:  
2306 Canadian Journal of Earth Sciences, 38, 813–824.  
2307

2308 Bastos Leal L.R, Cunha J.C, Cordani U.G, Teixeira W, Nutman, A, Menezes, Leal A, B.,  
2309 Macambira M.J.B., 2003. SHRIMP U–Pb,  $^{207}\text{Pb}/^{206}\text{Pb}$  zircon dating and Nd isotopic signature  
2310 of the Umburanas greenstone belt, Northern São Francisco Craton, Brazil. Journal of South  
2311 American Earth Sciences, 15: 775–785.  
2312

2313 Bédard, J.H., 2006. A catalytic delamination-driven model for coupled genesis of Archaean  
2314 crust and sub-continental lithospheric mantle. *Geochimica et Cosmochimica Acta* 70, 1188-  
2315 1214.

2316 Bédard, J.H., 2018. Stagnant lids and mantle overturns: implications for Archaean tectonics,  
2317 magma genesis, crustal growth, mantle evolution, and the start of plate tectonics. *Geoscience*  
2318 *Frontiers*, 9, 19–49.  
2319

2320 Begemann, F., Ludwig, K.R., Lugmair, G.W., Min, K., Nyquist, L.E., Patchett, P.J., Renne,  
2321 P.R., Shih, C.Y., Villa, I.M., and Walker, R.J., 2001. Call for an improved set of decay  
2322 constants for geochronological use: *Geochimica et Cosmochimica Acta*, 65, 111–121  
2323

2324 Bhaskar Rao, Y. J, Kumar. A, Vrevsky, A. B., Srinivasan, R., and Anantha Iyer, G. V., 2000.  
2325 Sm-Nd ages of two meta-anorthosite complexes around Holenarsipur: Constraints on the  
2326 antiquity of Archean supracrustal rocks of the Dharwar craton. *Proc. Indian Acad. Sci. (Earth*  
2327 *Planet. Sci.)*, 109, 57-65.  
2328

2329 Bhaskar Rao, Y.J., Griffin, W.L., Ketchum, J., Pearson, N.J., Beyer, E., and O’Reilly, S.Y.,  
2330 2008. An outline of juvenile crust formation and recycling history in the Archaean Western  
2331 Dharwar craton, from zircon in situ U-Pb dating and Hf isotopic compositions. abstract,  
2332 Goldschmidt conference 2008: *Geochimica et Cosmochimica Acta*, 72, p. A81.  
2333

2334 Bhaskar Rao, Y.J., Sivaraman, T.V., Pantulu, C.V.C., Gopalan, K., and Naqvi, S.M., 1992.  
2335 Ages of late Archaean metavolcanics and granites, Dharwar craton: Evidence for early  
2336 Proterozoic thermo-tectonic events: *Precambrian Research*, 38, 246–270.  
2337

2338 Bhaskar Rao, Y.J., Beck, W., Rama Murthy, V., Charan, S.N. and Naqvi, S.M., 1983.  
2339 Geology, Geochemistry and age of metamorphism of Archaean Grey Gneisses around  
2340 Channarayapatna, Hassan District, Karnataka, South India, Memoir Geological Society of  
2341 India, v. 4, pp. 309-328.

2342

2343 Bidyananda, M., Goswami, J.N., and Srinivasan, R., 2011, Pb–Pb zircon ages of Archean meta-  
2344 sediments and gneisses from the Dharwar Craton, southern India: Implications for the antiquity  
2345 of the eastern Dharwar craton: *Journal of Earth System Science*, 120, 643–661.  
2346 doi:10.1007/s12040-011-0094-1.

2347

2348 Bidyananda, M., Gerdes, A., Goswami, J.N., 2016. U-Pb and Hf isotope records in detrital and  
2349 magmatic zircon from Eastern and western Dharwar Craton, southern India: evidence for  
2350 coeval Archean crustal evolution. *Precambrian Research*, 275, 496–512.

2351

2352 Bleeker, W., 2002. Archean Tectonics: A review with illustrations from the Archean Slave  
2353 craton. Geological Society, London, Special Publications, 199, 151-181.

2354

2355 Blichert-Toft, J., 2008. The Hf isotopic composition of zircon reference material 91500.  
2356 *Chemical Geology*, 253, 252-257.

2357

2358 Blichert-Toft, J., Arndt, N.T., 1999. Hf isotope compositions of komatiites. *Earth and Planetary  
2359 Science Letters*, 171, 439– 451.

2360

2361 Bosak, T., Moore, K.R., Gong, Jian., Grotzinger., J.P., 2021. Searching for biosignatures in  
2362 sedimentary rocks from early Earth and Mars. *Nature Reviews*, [https://doi.org/10.1038/  
2363 s43017-021-00169-5](https://doi.org/10.1038/s43017-021-00169-5).

2364

2365 Bouhallier, H., 1995. Evolution structurale et métamorphique de la croûte continentale  
2366 archéenne (craton de Dharwar, Inde du sud). *Mém. Doc., Géosciences-Rennes* 60, 277p.

2367

- 2368 Bouhallier, H., Chardon, D. and Choukroune, P., 1995. Strain patterns in Archaean dome-and-  
2369 basin structures: the Dharwar craton (Karnataka, South India). *Earth and Planetary Science*  
2370 *Letters*, 135, 57-75.
- 2371
- 2372 Bouhallier, H., Choukroune, P. and Ballèvre, M., 1993. Diapirism, bulk homogeneous  
2373 shortening and transcurrent shearing in the Archaean Dharwar craton: the Holenarsipur area,  
2374 southern India. *Precambrian Research*, 63, 43-58.
- 2375
- 2376 Bouhallier, H., Guiraud, M., 1994. Sagduction et circulations de fluides dans la ceinture de  
2377 roches vertes d'Holenarsipur (Karnataka, Inde du Sud): caractérisation par l'étude P-T-  
2378 X(H<sub>2</sub>O) des metapelites, *1<sup>er</sup> Seme R & M. Sci. Terre*, 9.
- 2379 Bouvier A., Vervoort, J. D., Patchett, J., 2008. The Lu-Hf and Sm-Nd isotopic composition of  
2380 CHUR: constraints from unequilibrated chondrites and implications for the bulk composition  
2381 of the terrestrial planets. *Earth and Planetary Sciences Letters*, 280, 285-295.
- 2382 Boyet, M., Carlson, R.W., 2005. <sup>142</sup>Nd evidence for early (>4.53 Ga) global  
2383 differentiation of silicate Earth. *Science* 309, 577–581.
- 2384 Brown, M., Johnson, T., Gardiner, N.J., 2020. Plate Tectonics and the Archean Earth. *Annual*  
2385 *Review of Earth and Planetary Sciences*, 48, 291-320. [https://doi.org/10.1146/annurev-earth-](https://doi.org/10.1146/annurev-earth-081619-052705)  
2386 [081619-052705](https://doi.org/10.1146/annurev-earth-081619-052705)
- 2387
- 2388 Byerly, G.R., Kroner, A., Lowe, D.R., Todt, W., Walsh, M.M., 1996. Prolonged magmatism  
2389 and time constraints for sediment deposition in the Early Archean Barberton greenstone belt:  
2390 evidence from the Upper Onverwacht and Fig Tree groups. *Precambrian. Research*, 78, 125 –  
2391 138.
- 2392
- 2393 Callahan E.J., Rogers, J.J.W., 1987. Thorium and uranium contents of gneisses and  
2394 trondhjemites in the Western Dharwar craton. *India. Canadian Journal of Earth Sciences*, 24,  
2395 934-940.
- 2396
- 2397 Campbell, I.H., 2002, Implications of Nb/U, Th/U and Sm/Nd in plume magmas for the  
2398 relationship between continental and oceanic crust formation and the development of the

2399 depleted mantle: *Geochimica et Cosmochimica Acta*, 66, 1651–1661. doi:10.1016/S0016-  
2400 7037(01)00856-0.

2401

2402 Campbell, I.H., 2003. Constraints on continental growth models from Nb/U ratios in the 3.5  
2403 Ga Barberton and other Archaean basalt-komatiite suites. *Am. J. Sci.* 303, 319–351.

2404

2405 Catling, D.C., Zahnle, K.J., 2020. The Archean atmosphere. *Science Advances*, 2020;6:  
2406 eaax1420. Cawood, P.A., Hawksworth, C.J., Pisarevsky, S.A., Dhuime, B., Capitanio, F.A.,  
2407 Nebel, O. 2018. Geological archive of the onset of plate tectonics. *Philosophical Transactions*  
2408 *of the Royal Society A: Mathematical, Physical and Engineering Sciences*, 376, 20170405.

2409

2410 Chadwick, B., M. Ramakrishnan, M. N. Viswanatha and Srinivasa Murthy, 1978: Structural  
2411 studies in the Archean Sargur and Dharwar supracrustal rocks of Karnataka craton. *Journal of*  
2412 *the Geological Society of India*, 22, 557-567.

2413

2414 Chadwick, B., Ramakrishnan M., Viswanatha, M.N., 1981. Structural and metamorphic  
2415 relations between Sargur and Dharwar supracrustal rocks and Peninsular gneiss in Central  
2416 Karnataka. *Journal of the Geological Society of India*, 22, 557-569.

2417

2418 Chadwick, B., Vasudev, V.N., and Hedge, G.V., 2000, The Dharwar craton, southern India,  
2419 interpreted as the result of late Archaean oblique convergence: *Precambrian Research*, v. 99,  
2420 p. 91–101. doi:10.1016/S0301-9268(99) 00055-8.

2421

2422 Chardon, D., Choukroune, P., Jayananda, M., 1996. Strain patterns, de'collement and incipient  
2423 sagducted greenstone terrains in the Archaean Dharwar craton (south India). *Journal of*  
2424 *Structural Geology*, 18, 991–1004.

2425

2426 Chardon, D., Choukroune, P., Jayananda, M., 1998. Sinking of the Dharwar basin (South  
2427 India): implications for Archaean tectonics. *Precambrian Research*, 91, 15–39

2428



2429 Chardon, D., 1997. Les Déformations Continentales Archeennes : Exemples Naturels Et  
2430 Modélisation Thermomécaniques. Mémoire Géosciences-Rennes, vol. 76. Université de  
2431 Rennes 1, France, pp. 1–300 (PhD. Thésis).

2432

2433 Chardon, D., Jayananda, M., Chetty, T.R.K., Peucat, J-J., 2008. Precambrian continental strain  
2434 and shear zone patterns: the South Indian case. *Journal of Geophysical Research – Solid Earth*  
2435 113, B08402. <http://dx.doi.org/10.1029/2007JB005299>.

2436

2437 Chardon, D., Jayananda, M., Peucat, J-J., 2011. Lateral constrictional flow of hot orogenic  
2438 crust: Insights from the Neoproterozoic of south India, geological and geophysical implications  
2439 for orogenic plateaux. *Geochemistry, Geophysics, Geosystems* 12, Q02005.  
2440 <http://dx.doi.org/10.1029/2010GC003398>.

2441 Chatterjee, R.S., and Das, S., 2004. Tattakere conglomerate–quartzite association: origin and  
2442 stratigraphic position of a disputed Archean Formation in the supracrustals of Karnataka,  
2443 India. *Journal of Asian Earth Sciences*, 23, 247-261. DOI:[10.1016/S1367-9120\(03\)00126-3](https://doi.org/10.1016/S1367-9120(03)00126-3)

2444 Chavagnac, V., 2004. A geochemical and Nd isotopic study of Barberton komatiites (South  
2445 Africa): Implication for the Archean mantle: *Lithos*, v. 75, p. 253–281. [doi:10.1016/j.lithos.2004.03.001](https://doi.org/10.1016/j.lithos.2004.03.001).

2446

2447

2448 Chikhaoui, M., 1981. Les roches volcaniques du proterozoïque supérieur de la chaîne pan-  
2449 Africaine dans le NW de l' Afrique (Hoggar, Anti-Atlas, Adrar des Iforas): caractérisation  
2450 géochimique et minéralogique, implications géodynamiques. Thèse d' Etat, Montpellier, 183p.

2451

2452 Choukroune, P., Bouhallier, H., Arndt, N.T., 1995. Soft lithosphere during periods of  
2453 Archean crustal growth or crustal reworking. In: Coward, M.P., Riess, A.C. (Eds.),  
2454 Early Precambrian Processes. Geological Society of London, Special Publication, vol. 95. pp.  
2455 67–86

2456

2457 Choukroune, P., Ludden, J.N., Chardon, D., Calvert, A.J., Bouhallier, H., 1997. Archean  
2458 crustal growth and processes: a comparison of the Superior province and the Dharwar craton  
2459 India. In: Burg, J.P., Ford, M. (Eds.), *Orogeny Through Time*, Geological Society Special  
2460 Publication 121, 63–98.

2461  
2462 Chu, N., Taylor, R.N., Chavagnac, V., Nesbitt, R.W., Boella, R.M., Milton, J.A., German, C.R.,  
2463 Bayon, G., Burton, K., 2002. Hf isotope ratio analysis using multi-collector inductively  
2464 coupled plasma mass spectrometry: an evaluation of isobaric interference corrections. *Journal*  
2465 *of Analytical Atomic Spectrometry*, 17, 1567–1574.  
2466  
2467 Collins W. J., Van Kranendonk, M.J., Teyssier, C. 1998. Partial convective overturn of  
2468 Archean crust in the east Pilbara Craton, Western Australia: driving mechanisms and tectonic  
2469 implications. *Journal of Structural Geology*, 20 (9-10), 1405-1424.  
2470  
2471 Compston, W. Kroner, A., 1988. Multiple zircon growth within early Archaean tonalitic gneiss  
2472 from the Ancient Gneiss Complex, Swaziland. *Earth and Planetary Science Letters*, 87, 13-28.  
2473  
2474 Condie, K.C., 2003. Incompatible element ratios in oceanic basalts and komatiites: Tracking  
2475 deep mantle sources and continental growth rates with time. *Geochemistry Geophysics.*  
2476 *Geosystems*. 4 (1), 1005, doi: [10.1029/2002GC000333](https://doi.org/10.1029/2002GC000333).  
2477  
2478 Corfu, F., Hanchar, J. M., Hoskin, P. W. O., Kinny, P., 2003. Atlas of zircon textures. *Reviews*  
2479 *in Mineralogy and Geochemistry*, 53, 469–500.  
2480  
2481 Dantas E.L, Brito Neves B.B, Fuck R.A., 2013. Looking for the Early Archean rocks in South  
2482 America: U–Pb dating and Hf isotopes in zircons from the north São Francisco Craton, Brazil.  
2483 *Geological Society of America Annual Meeting 2013*, Paper 269-5.  
2484  
2485 Dasgupta, A., Bhowmik, S.K., Dasgupta, S., Avila, J., Ireland, T.R., 2019. Mesoarchean  
2486 clockwise metamorphic P-T path from the Western Dharwar Craton. *Lithos*, 342-343, 370-390.  
2487  
2488 Defant, M.J., Drummond, M.S., 1990. Derivation of some modern arc magmas by melting of  
2489 young subducted lithosphere. *Nature* 347, 662–665.  
2490  
2491 De Paolo, D.J., 1981. Neodymium isotopes in Colorado Front Range and crust–mantle  
2492 evolution in Proterozoic. *Nature*, 291, 193–196.  
2493

2494 Desrochers, J.P., Hubert, C., Ludden, J.N., Pilote, P., 1993. Accretion of Archean oceanic  
2495 plateau fragments in the Abitibi, greenstone belt, Canada. *Geology* 21, 451-454.  
2496

2497 Devapriyan, G.V., Anantharamu, T.R., Vidyadharan, K.T., Raghu Nandan, K.R., 1994.  
2498 Spinifex textured peridotitic komatiite from Honnabetta area, Nagamangala schist belt,  
2499 Karnataka. *Journal of the Geological Society of India*, 44, 483–493.  
2500

2501 de Wit, M.J., 1998. On Archean granites, greenstones, cratons and tectonics: does the evidence  
2502 demand a verdict? *Precambrian Research*, 91, 181-226.  
2503

2504 Dhuime, B., Hawksorth, C.J., Cawood, P.A., Storey, C.D., 2012. A change in the  
2505 geodynamics of continental growth 3 billion years ago. *Science* 335, 1334–1336.  
2506

2507 Drummond, M.S., Defant, M.J., 1990. A model for trondhjemite-tonalite-dacite genesis and  
2508 crustal growth via slab melting: Archean to modern comparisons. *J. Geophys. Res.* 95, 503–  
2509 521.  
2510

2511 Drury, S.A., Van Calstren, P.C., Reeves-Smith, G.J., 1987. Sm–Nd isotopic data from  
2512 Archaean metavolcanic rocks at Holenarasipur, South India. *J. Geology*, 95, 837–843.  
2513

2514 Drury, S.A., and Holt, R.W., 1980. The tectonic framework of the South Indian craton: A  
2515 reconnaissance involving LANDSAT imagery. *Tectonophysics*, 65 (3-4), 1-15.  
2516

2517 Fan, J., and Kerrich, R., 1997, Geochemical characteristics of Al-depleted and undepleted  
2518 komatiites and HREE-enriched tholeiites, western Abitibi greenstone belt: Variable HFSE/  
2519 REE systematics in a heterogeneous mantle plume: *Geochimica et Cosmochimica Acta*, 61,  
2520 4723–4744. [doi:10.1016/S0016-7037\(97\)00269-X](https://doi.org/10.1016/S0016-7037(97)00269-X)  
2521

2522 Fisher, C.M., Vervoort, J.D., Hanchar, J.M., 2014. Guidelines for reporting zircon Hf isotopic  
2523 data by LA-MC-ICP-MS and potential pitfalls in the interpretation of these data. *Chemical*  
2524 *Geology*, 363, 125–133.  
2525

2526 Fisher, C.M. Hanchar J. M., Samson S. D., Dhuime B., Blichert-Toft J., Vervoort J. D. and  
2527 Lam R., 2011. Synthetic zircon doped with hafnium and rare earth elements: A reference  
2528 material for in situ hafnium isotope analysis. *Chemical Geology* 286, 32-47.  
2529

2530 Fitton, J.G., Saunders, A.D., Norry, M.J., Hardarson, B.S., Taylor, R.N., 1997, Thermal and  
2531 chemical structure of the Iceland plume: *Earth and Planetary Science Letters*, 153, 197–208.  
2532 [doi:10.1016/S0012-821X\(97\)00170-2](https://doi.org/10.1016/S0012-821X(97)00170-2).  
2533

2534 Garde, A.A., Windley, B.F., Kokfelt, T.F., Keulen, N., 2020. Archaean plate tectonics in the  
2535 North Atlantic Craton of West Greenland revealed by well-exposed horizontal crustal  
2536 tectonics, island arcs and tonalite-trondhjemite-granodiorite complexes. *Frontiers in Earth  
2537 Science* 8: 540997.  
2538

2539 Gardiner, N.J., Hickman, A.H., Kirkland, C.L., Lu, Y., Johnson, T.E., Zhao, J.-X., 2017.  
2540 Processes of crust formation in the early earth imaged through Hf isotopes from the East Pilbara  
2541 Terrane. *Precambrian Research* 297, 56-76.  
2542

2543 Gerya, T., 2014. Precambrian geodynamics: concepts and models. *Gondwana Research*, 25,  
2544 442–463.  
2545

2546 Gorman, B.E., Pearce, T.H., and Birkett, T.C., 1978. On the structure of Archaean greenstone  
2547 belts, *Precambrian Research*, 6. 23-41.  
2548

2549 Grocolas, T., Bouilhol, P., Caro1, G., Stephen J. Mojzsis, S.J., 2022. Eoarchean subduction  
2550 like magmatism recorded in 3750 Ma mafic-ultramafic rocks of the Ukaliq supracrustal belt  
2551 (Québec). *Contributions to Mineralogy and Petrology* 177: 39.  
2552

2553 Gruau, G., Tourpin, S., Fourcade, S., Blais, S., 1992. Loss of (Nd, O) and chemical (REE)  
2554 memory during metamorphism of komatiites: new evidence from Eastern Finland.  
2555 *Contributions to Mineralogy and Petrology*, 112, 66–82.  
2556

2557 Guitreau, M., Blichert-Toft, J., Martin, M., Mojzsis, S.J., Albarède, F., 2012. Hafnium isotope  
2558 evidence from Archean granitic rocks for deep-mantle origin of continental crust. *Earth and*  
2559 *Planetary Science Letters*, 337-338, 211-223.

2560

2561 Guitreau, M., Mukusa, S.B., Loudin, L., Krishnan, S., 2017. New constraints on early  
2562 formation of western Dharwar craton (India) from igneous zircon U-Pb and Lu-Hf isotopes.  
2563 *Precambrian Research*, 302: 33-49.

2564

2565 Guitreau, M., Boyet, M., Paquette, J. L., Gannoun, A., Konc, Z., Benbakkar, M., Suchorski,  
2566 K., Hénot J. M., 2019. Hadean protocrust reworking at the origin of the Archean Napier  
2567 Complex (Antarctica). *Geochemical Perspectives Letters* 12, 7-11.

2568

2569 Gupta, S., Rai, S.S., Prakasam, K.S., Srinagesh, D., Chadha, R.K., Priestley, P., Gaur, V.K.,  
2570 2003. First evidence for anomalous thick crust beneath mid-Archean western Dharwar craton.  
2571 *Current Science*, 84, 1219–1225.

2572 Hamilton., 1998. Archean magmatism and deformation were not products of plate  
2573 tectonics. *Precambrian Res.* 91, 143–179.

2574 Hashizume K, Pinti D, Orberger B, Cloquet C, Jayananda M, Soyama H 2016. A biological  
2575 switch at the ocean surface as a cause of laminations in a Precambrian iron formation. *Earth*  
2576 *Planet Sci Lett* 446:27–36. <https://doi.org/10.1016/j.epsl.2016.04.023>

2577 Hastie, A.R., Fitton,  
2578 J.G., 2019. Eoarchean tectonics: New constraints from high pressure-temperature  
2579 experiments and mass balance modelling. *Precambrian Research* 325, 20-38.

2580

2581 Herzberg, C., 1995. Generation of plume magmas through time - an experimental perspective:  
2582 *Chemical Geology*, v.126, p. 1–16. [doi:10.1016/0009-2541\(95\)00099-4](https://doi.org/10.1016/0009-2541(95)00099-4)

2583 Herzberg C, Condie K, Korenaga J., 2010. Thermal history of the Earth and its petrological  
2584 expression. *Earth Planet Sci Lett* 292 (1-2): 79–88

2584 Hiess, J., Condon, D. J., McLean, N., Noble, S.R., 2012. U238/U235 Systematics in  
2585 Terrestrial Uranium-Bearing Minerals. *Science* 335(6076):1610-4.  
2586 [DOI:10.1126/science.1215507](https://doi.org/10.1126/science.1215507)

2587 Hildebrand, R.S., Whalen, J.B., Bowring, S.A., 2018. Resolving the crustal composition  
2588 paradox by 3.8 billion years of slab failure magmatism and collisional recycling of  
2589 continental crust. *Tectonophysics* 734-735, 69-88.  
2590

2591 Hoffmann, J. E., Münker, C, Polat, Ali & Rosing, Minik Schulz, Toni, 2011. The origin of  
2592 decoupled Hf–Nd isotope composition in Eoarchean rocks from southern West Greenland.  
2593 *Geochimica et Cosmochimica Acta*. 75. 6610-6628. [Doi:10.1016/j.g2011.08.018](https://doi.org/10.1016/j.g2011.08.018).  
2594

2595 Hoffmann, J.E., Chao Z., Moyen, J-F., Nagel, T.J., 2019. The Formation of Tonalites-  
2596 Trondhjemite-Granodiorites in Early Continental Crust. Chapter 7, 133-168, in *Earth's Oldest*  
2597 *Rocks*. <https://doi.org/10.1016/B978-0-444-63901-1.00007-1>.  
2598  
2599

2600 Hokada, T., Horie, K., Satish-Kumar, M., Ueno, Y., Nasheeth, A., Mishima, K., Shiraishi,  
2601 K., 2013. An appraisal of Archaean supracrustal sequences in Chitradurga Schist Belt,  
2602 western Dharwar Craton, southern India. *Precambrian Res.* 227, 99–119. [http://dx.](http://dx.doi.org/10.1016/j.precamres.2012.04.006)  
2603 [doi.org/10.1016/j.precamres.2012.04.006](http://dx.doi.org/10.1016/j.precamres.2012.04.006)  
2604  
2605

2606 Hussain S. M. and Naqvi S. M., 1983. Geological, geophysical and geochemical studies over  
2607 the Holenarasipur schist belt, Dharwar craton, India. In *Precambrian of South India*. Memoir  
2608 No. 4 (Editors Naqvi S. M. and Rogers J. J. W.) 73-95. Geological Society of India, Bangalore.  
2609

2610 Hynes, A., 2014. How feasible was subduction in the Archean? *Canadian Journal of Earth*  
2611 *Sciences* 51, 286-296.  
2612

2613 Hyung, E., Jacobsen, S.B., 2020. The <sup>142</sup>Nd/<sup>144</sup>Nd variations in mantle-derived rocks  
2614 provide constraints on the stirring rate of the mantle from the Hadean to the present.  
2615 *Proceedings of the National Academy of Sciences of the United States of America* 117,

2616 14738-14744. <https://doi.org/10.1073/pnas.2006950117>.

2617

2618 Ickert, R. 2013. Algorithms for estimating uncertainties in initial radiogenic isotope ratios and  
2619 model ages. *Chemical Geology* 340, 131–188.

2620

2621 Iizuka, T., Komiya, T., Johnson, S.P., Kon, Y., Maruyama, S., Hirata, T., 2009. Reworking of  
2622 Hadean crust in the Acasta gneisses, North-western Canada: Evidence from in-situ Lu–Hf  
2623 isotope analysis of zircon. *Chemical Geology* 259, 230-239.

2624

2625 Iizuka, T., Campbell, I., Allen, C.M., Gill, J., Maruyama, S., Makoka, F., 2013. Evolution of  
2626 the African continental crust as recorded by U–Pb, Lu–Hf and O isotopes in detrital zircons  
2627 from modern rivers. *Geochimica et Cosmochimica Acta*. 107. 96–120.

2628

2629 Iizuka T, Yamaguchi, A., Haba, M.K., Amelin, Y., Holden, P., Zink, S., Huyskens, M.H.,  
2630 Ireland, T.R., 2015. Timing of global crustal metamorphism on Vesta as revealed by high-  
2631 precision U–Pb dating and trace element chemistry of eucrite zircon. *Earth Planetary Science*  
2632 *Letters*, 409: 182–192

2633 Jaffey, A.H., Flynn, K. F., Glendenin, L. E., Bentley, W. C., Essling, A. M., 1971. Precision  
2634 measurement of half-lives and specific activities of <sup>235</sup>U and <sup>238</sup>U. *Physics Reviews*. C4,  
2635 1889.

2636 Jafri, S.H., Khan, N., Ahmad, S.M., Saxena, R., 1983. Geology and geochemistry of Nuggihalli  
2637 schist belt, Dharwar craton, Karnataka, India. *Memoir 4, Geological Society of India*, 111-120.

2638 Jahn, B.-M., Gruau, G., Glikson, A.Y., 1982. Komatiites of the Onverwacht Group, S. Africa:  
2639 REE geochemistry, Sm/Nd age and mantle evolution. *Contrib. Mineral. Petrol.* 80, 25–40.

2640

2641 Jahn, B., Glikson, A.Y., Peucat, J.-J., Hickman, A.H., 1981. REE geochemistry and isotopic  
2642 data of Archean silicic volcanics and granitoids from the Pilbara block, Western Australia:  
2643 implications for early crustal evolution. *Geochimica et Cosmochimica Acta* 45, 1633-1652.

2644

2645 Jahn, B. M., Litvinovsky, B. A., Zandvilevich, A. N., and Reichow, M., 2009, Peralkaline  
2646 granitoid magmatism in the Mongolian-Transbaikalian Belt: Evolution, petrogenesis and

2647 tectonic significance: *Lithos*, v. 113, n. 3–4, p. 521–539, [http://dx.doi.org/ 10.1016/ j.lithos.](http://dx.doi.org/10.1016/j.lithos.2009.06.015)  
2648 [2009.06.015](http://dx.doi.org/10.1016/j.lithos.2009.06.015).

2649 Jayananda, M., Kano, T., Peucat, J.-J., Channabasappa, S., 2008. 3.35 Ga komatiite volcanism  
2650 in the western Dharwar craton: constraints from Nd isotopes and whole rock geochemistry.  
2651 *Precambrian Research*, 162,160–179. [http://dx.doi.org/10.1016/j. precamres. 2007.07.010](http://dx.doi.org/10.1016/j.precamres.2007.07.010)  
2652 Elsevier.

2653

2654 Jayananda, M., Tsutsumi, Y., Miyazaki, T., Gireesh, R.V., Kapfo, Kowe-u, Tushipokla,  
2655 Hidaka, H., Kano, 2013a. Geochronological constraints on Meso-Neoproterozoic regional  
2656 metamorphism and magmatism in the Dharwar craton, southern India. *J. Asian Earth Sci.* 78,  
2657 18–38. [http://dx.doi.org/10.1016/j.jseas. 2013.04.033](http://dx.doi.org/10.1016/j.jseas.2013.04.033).

2658

2659 Jayananda, M., Peucat, J.-J., Chardon, D., Krishna Rao, B., Corfu, F., 2013b. Neoproterozoic  
2660 greenstone volcanism, Dharwar craton, Southern India: constraints from SIMS zircon  
2661 geochronology and Nd isotopes. *Precambrian Research*, 227, 55-76. [https:// doi.org/10.1016/](https://doi.org/10.1016/j.precamres.2012.05.002)  
2662 [j.precamres.2012.05.002](https://doi.org/10.1016/j.precamres.2012.05.002).

2663

2664 Jayananda, M., Chardon, D., Peucat, -J.-J., Fanning, C.M., 2015. Paleo- to Neoproterozoic  
2665 formation and continental growth, western Dharwar craton, southern India: SHRIMP U-Pb  
2666 zircon geochronology, whole-rock geochemistry, and Nd-Sr isotopes. *Precambrian Research*,  
2667 268, 295–322. <http://dx.doi.org/10.1016/j.precamres.2015.07.015>.

2668

2669 Jayananda, M., Duraiswami, R.A., Aadhiseshan, K.R., Gireesh, R.V., Prabhakar, B.C., Kafo,  
2670 Kowe-u, Tushipokla, Namratha, R., 2016. Physical volcanology and geochemistry of  
2671 Neoproterozoic komatiite lava flows from the western Dharwar craton, southern India:  
2672 implications for Archean mantle evolution and crustal growth. *International Geology Review*,  
2673 58-13, 1569–1595.

2674

2675 Jayananda, M., Santosh M., Aadhiseshan, K. R., 2018. Formation of Archean continental crust  
2676 in the Dharwar craton, Southern India. *Earth Science Reviews*, 181, 12-42.

2677

2678 Jayananda, M, Martin G, Tarun Thomas T, Martin H, Aadhiseshan KR, Gireesh RV, Peucat J-  
2679 J, Satyanarayanan M., 2019a. Geochronology and geochemistry of Meso- to Neoproterozoic



2680 magmatic epidote-bearing potassic granites, Western Dharwar Craton (Bellur–Nagamangala–  
2681 Pandavpura corridor), Southern India: implications for the successive stages of crustal  
2682 reworking and cratonization. In: Dey S, Moyen J-F (eds) Archean granitoids of India: windows  
2683 into early Earth tectonics. Geological Society, London, Special Publications, vol 489.  
2684 Geological Society of London, London. <https://doi.org/10.1144/SP489-2018-125>.  
2685  
2686 Jayananda, M., Aadhiseshan, K.R., Monika, A.K., Wilde., S.A., Kowete-U, S., Guitreau, M.,  
2687 Santosh, M., Gireesh, R.V., 2020. Multi-stage crustal growth and Neoproterozoic geodynamics in  
2688 the Eastern Dharwar Craton, southern India. *Gondwana Research*, 78, 228-260.  
2689  
2690 Jayananda, M., Chardon, D., Peucat, J.-J., Capdevila, R., 2006. 2.61 Ga potassic granites and  
2691 crustal reworking in the western Dharwar craton, southern India: tectonic, geochronologic and  
2692 geochemical constraints. *Precambrian Research*, 150, 1–26.  
2693  
2694 Jensen L.S., 1976. A new method of classifying alkali volcanic rocks: Ontario Division  
2695 Mineral, Miscellaneous Paper, 66:22.  
2696  
2697 Jochum, K.P., Arndt, N.T., and Hofmann, A.W., 1991, Nb-Th-La in komatiites and basalts:  
2698 Constraints on komatiite Petrogenesis and mantle evolution: *Earth Planetary Science Letters*,  
2699 v. 107, p. 272–289. doi:10.1016/0012-821X(91)90076-T.  
2700  
2701 Johnson T.E., Brown M., Gardiner N.J., Kirkland C.L., Smithies, R.H., 2017. Earth's first  
2702 stable continents did not form by subduction. *Nature* 2017 Mar 9; 543(7644): 239-242. doi:  
2703 [10.1038/nature21383](https://doi.org/10.1038/nature21383). E.pub 2017 Feb 27.  
2704  
2705 Johnson, T.E., Gardiner, N.J., Miljković C. K., Spencer, C.J., Kirkland, C.L., Bland, P.A.,  
2706 Smithies, H., 2018. An impact melt origin for Earth's oldest known evolved rocks. *Nature*  
2707 *Geoscience*, 11, 795–799.  
2708  
2709 Kaczmarek, M.A., Reddy, S.M., Nutman, A.P., Friend, C.R.L., Bennett, V.C., 2016. Earth's  
2710 oldest mantle fabrics indicate Eoarchean subduction. *Nature communications* 7: (10665).  
2711 DOI: [10.1038/ncomms10665](https://doi.org/10.1038/ncomms10665).  
2712

2713 Kamo, S., and D. W. Davis, 1994. Reassessment of Archean crustal development in the  
2714 Barberton Mountain Land, South Africa, based on U-Pb dating. *Tectonics*, 13, 167 – 192,  
2715 [doi:10.1029/93TC02254](https://doi.org/10.1029/93TC02254).  
2716  
2717 Kellogg, L. H., B. H. Hager, and R. D. van der Hilst, 1999. Compositional stratification in the  
2718 deep mantle, *Science*, 283, 1881– 1884.  
2719 Kemp, A., Vervoot, J.D., Bjorkman, K., Iaccheri, L., 2017. Hafnium isotope characteristics of  
2720 Paleoarchean zircon OG1/OGC from the Owens Gulley Diorite, Pilbara Craton, Western  
2721 Australia. *Geostandards Analyt. Res.* 41, 659–673. <https://doi.org/10.1111/ggr.12182>.  
2722  
2723 Kendrick, J., Duguet, M., and Yakymchuk, C., 2021. Diversification of Archean tonalite-  
2724 trondhjemite-granodiorite suites in a mushy middle crust: *Geology* 50 (1), 76-80.  
2725 <https://doi.org/10.1130/G49287.1>.  
2726  
2727 Kerrich, R., and Xie, Q., 2002, Compositional recycling structure of an Archaean super-plume:  
2728 Nb–Th–U–LREE systematics of Archaean Komatiites and basalts revisited: Contributions to  
2729 Mineralogy and Petrology, v. 142, p. 476–484. [doi:10.1007/s004100100301](https://doi.org/10.1007/s004100100301).  
2730  
2731 Kerrich R, Polat A, Wyman D and Hollings P 1999 Trace element systematics of Mg- to Fe-  
2732 tholeiitic basalt. Suites of the Superior Province: Implications for Archean mantle reservoirs  
2733 and greenstone belt genesis; *Lithos* 46, 163–187.  
2734  
2735 Komiya, T., Yamamoto, S., Aoki, S., Sawaki, Y., Ishikawa, A., Tashiro, T., Koshida, K.,  
2736 Shimojo, M., Aoki, K., Collerson, K.D., 2015. Geology of the Eoarchean, >3.95 Ga, Nulliak  
2737 supracrustal rocks in the Saglek Block, northern Labrador, Canada: The oldest geological  
2738 evidence for plate tectonics, *Tectonophysics*, 662, 40-62.  
2739  
2740 Korenaga J., 2013. Initiation and evolution of plate tectonics on Earth: theories and  
2741 observations. *Annual Review of Earth and Planetary Sciences*, 41:117–151.  
2742  
2743 Korenaga, J., 2021. Hadean geodynamics and the nature of early continental crust. *Precambrian*  
2744 *Research* 359, 106178. <https://doi.org/10.1016/j.precamres.2021.106178>.

2745  
2746 Kröner, A., Hegner, E., Wendt, J.I., Byerly, G.R., 1996. The oldest part of the Barberton  
2747 granitoid-greenstone terrain, South Africa: evidence for crust formation between 3.5 to 3.7 Ga.  
2748 *Precambrian Research*, 78, 125-138.  
2749  
2750 Kröner, A., Hoffmann, J.E., Xie, H., Münker, C., Hegner, E., Hofmann, A., Wang, Y., 2014.  
2751 Generation of early Archean grey gneisses through crustal recycling in the Eastern Kaapvaal  
2752 craton, southern Africa. *Precambrian Research*, 255, 833-846.  
2753  
2754 Kunugiza, K., Kato, Y., Kano, T., Takaba, Y., Kuruma, I., Sohma, T., 1996. An Archean  
2755 tectonic model of the Dharwar craton, southern India: the origin of the Holenarasipur  
2756 greenstone belt (Hassan district, Karnataka) and reinterpretation of the Sargur-Dharwar  
2757 relationship. *Journal of Southeast Asian Earth Sciences* 14 (3-4), 149-160.  
2758  
2759 Kusky, T.M., Kidd, W.F., 1992. Remnants of an Archean oceanic plateau, Belingwe  
2760 greenstone belt, Zimbabwe. *Geology* 20, 43-46.  
2761  
2762 Kusky, T., Polat, A., 1999. Growth of Granite-Greenstone terranes at convergent margins,  
2763 and stabilization of Archean cratons. *Tectonophysics* 305, 43-73.  
2764  
2765 Kusky, T. M., Windley, B. F., Polat, A., 2018. Geological evidence for the operation of plate  
2766 tectonics throughout the Archean: Records from Archean paleo-plate boundaries. *Journal of*  
2767 *Earth Science* 29, 1291-1303.  
2768  
2769 Kusky, T., Windley, B.F., Polat, A., Wang, L., Ning, W., Zhong, Y., 2021. Archean dome-  
2770 and basin style structures form during growth and death of intraoceanic and continental  
2771 margin arcs in accretionary orogens. *Earth-Science Reviews* 220, 103725.  
2772  
2773 Kusky, T.M., Windley, B.F., Safonova, I., Wakita, K., Wakabayashi, J., Polat, A., Santosh,  
2774 M., 2013. Recognition of plate stratigraphy in accretionary orogens through Earth history: A  
2775 record of 3.8 billion years of sea floor spreading, subduction, and accretion. *Gondwana*  
2776 *Research* 24, 501-547.  
2777

2778 Lahaye, X., Arndt, N.T., Byerly, G., Chauvel, C., Fourcade, S., Gruau, G., 1995. The  
2779 influence of alteration on the trace-element and Nd isotopic compositions of Komatiites.  
2780 Chem. Geol. 126, 43–64  
2781

2782 Lancaster P.J, Dey S, Storey CD, Mitra AM, Bhunia R.K 2015. Contrasting crustal evolution  
2783 processes in the Dharwar Craton: insights from detrital zircon U–Pb and Hf isotopes.  
2784 Gondwana Research, 28: 1361–1372. <https://doi.org/10.1016/j.gr.2014.10.010>.  
2785

2786 Laurent, O., Martin, H., Moyen, J.-F., Doucelance, R., 2014. The diversity and evolution of  
2787 late-Archean granitoids: evidence for the onset of “modern-style” plate tectonics  
2788 between 3.0 and 2.5 Ga. Lithos, 205, 208–235.  
2789

2790 Laurent, O., Björnsen, J., Wotzlaw, J.-F., Bretscher, S., Silva, M. P., Moyen, J.-F., Ulmer, P.,  
2791 Bachmann, O., 2020. Earth’s earliest granitoids are crystal-rich magma reservoirs tapped by  
2792 silicic eruptions. Nature geoscience, 13, 163-169.  
2793

2794 Lee, J., Hacker, B.R., Dinklage, W.S., Wang, Y., Gans, P., Calvert, A., Wan, J.L., Chen, W.,  
2795 Blythe, A.E., McClelland, W., 2000. Evolution of the Kangmar Dome, southern Tibet:  
2796 Structural, petrologic, and thermochronologic constraints. Tectonics 19, 872-895.  
2797

2798 LeRoux, L. J. and Glendenin, L. E., 1963. Half-life of thorium-232. Proc. National Conference  
2799 on Nuclear Energy, 83-94.  
2800

2801 Ludwig, K. R., 2008. User’s manual for Isoplot 3.6: A geochronological toolkit for Microsoft  
2802 Excel (Spec. Pub. 4). Berkeley, CA: Berkeley Geochronology Centre.  
2803

2804 Martin H, Peucat J-J, Sabaté P, Cunha J.C., 1997. Crustal evolution in the early Archaean of  
2805 South America: example of the Sete Voltas Massif, Bahia State, Brazil. Precambrian Research,  
2806 82, 35–62.  
2807

2808 Martin, H., Moyen, J.-F., Guitreau, M., Blichert-Toft, J., Le Pennec, J.-L., 2014. Why Archean  
2809 TTG cannot be generated by MORB melting in subduction zone. Lithos 198-199, 1-13.  
2810

2811 Martin, H., 1986. Effect of steeper Archean geothermal gradient on geochemistry of subduction  
2812 zone magmas. *Geology*, 14, 753–756.  
2813

2814 Martin, H., 1994. The Archean grey gneisses and genesis of continental crust. In: Condie,  
2815 K.C. (Ed.), *Archean Crustal Evolution, Developments in Precambrian Geology*. vol. 11.  
2816 Elsevier, pp. 205–259.  
2817

2818 Martin, H., Smithies, R.H., Rapp, R., Moyen, J.F., Champion, D., 2005. An overview of  
2819 adakite, tonalite-trondhjemite-granodiorite (TTG), and sanukitoid: relationships and some  
2820 implications for crustal evolution. *Lithos* 79, 1–24.  
2821

2822 Maya, J.M., Bhutani, R., Balakrishnan, S., Rajee Sandhya, S., 2017. Petrogenesis of 3.15  
2823 Ga old Banasandra komatiites from the Dharwar craton, India: implications for early mantle  
2824 heterogeneity. *Geoscience Frontiers*, 8, 467-481  
2825

2826 Mc Kenzie, D. 2020. Speculations on the generation and movement of komatiites. *Journal of*  
2827 *Petrology*, 61, [doi:10.1093/petrology/egaa061](https://doi.org/10.1093/petrology/egaa061).  
2828

2829 Meen J.K, Rogers J.J, Fullagar P.D., 1992. Lead isotopic composition of the Western Dharwar  
2830 Craton, Southern India: evidence for distinct middle Archean terrenees in a late Archean  
2831 Craton. *Geochimica et Cosmochimica Acta*, 56:2455–2470.  
2832

2833 Miocevich, S.R., Copley, A., Weller, OM., 2022. Testing the importance of Sagduction:  
2834 Insights from Lewisian Gneiss Complex of northwest Scotland. *Precambrian Research*, 379,  
2835 106708. <https://doi.org/10.1016/j.precamres.2022.106708>.  
2836

2837 Miyazaki, T., Hanyu, T., Kimura, J. I., Senda, R., Vaglarov, B. S., Chang, Q., Hirahara, Y.,  
2838 Takahashi, T., & Kawabata, H. 2018. Clinopyroxene and bulk rock Sr-Nd-Hf-Pb isotope  
2839 compositions of Raivavae Ocean Island basalts: Does clinopyroxene record early-stage magma  
2840 chamber processes? *Chemical Geology*, 482, 18- 31.  
2841

2842 Mole, D.R., Fiorentini, M.L., Thebaud, N., Cassidy, K.F., McCuig, T., Kirkland, C.L.,  
2843 Romono, S.S., Doublier, M.P., Belusova, E.L., Barnes, S.J., and Miller, J., 2015, Archean  
2844 komatiite volcanism controlled by evolution of early continents: Proceedings of the National  
2845 Academy of Sciences, [doi:10.1073/pnas.1400273111](https://doi.org/10.1073/pnas.1400273111).  
2846  
2847 Monrad, J.R., 1983. Evolution of sialic terranes in the vicinity of the Holenarasipur belt Hassan  
2848 District, Karnataka, India. In: Naqvi, S.M., Rogers, J.J.W. (Eds.), Precambrian of South India.  
2849 Geological Society of India Memoir No. 4, pp. 343–364.  
2850  
2851 Monteux, J., Andrault, D., Guitreau, M., Samuel, H., Demouchy, S., 2020. A mushy Earth’s  
2852 mantle for more than 500 Myr after the magma ocean solidification. *Geophysical Journal*  
2853 *International*, 221, 1165–1181.  
2854  
2855 Moyen J-F, Laurent O., 2018. Archean tectonic systems: a view from igneous rocks. *Lithos*,  
2856 302-303:99–125.  
2857  
2858 Moyen, J.-F., Martin, H., 2012. Forty years of TTG research. *Lithos*, 148, 312-336.  
2859  
2860 Moyen, J.-F., 2009. High Sr/Y and La/Yb ratios: the meaning of the “adakitic signature”.  
2861 *Lithos*, 112, 556–574  
2862  
2863 Moyen, J.-F., 2011. The composite Archean grey gneisses: petrological significance, and  
2864 evidence for a non-unique tectonic setting for Archean crustal growth. *Lithos*, 124, 21-36.  
2865  
2866 Mukherjee R., Mondal S K., Frei R, Rosing M T., Waight T. E., Zhong H and Kumar G R.,  
2867 2012 The 3.1 Ga Nuggihalli chromite deposits, Western Dharwar craton (India): Geochemical  
2868 and isotopic constraints on mantle sources, crustal evolution and implications for  
2869 supercontinent formation and ore mineralization; *Lithos*, 155392–409.  
2870  
2871 Mukhopadhyay J, Beukes N.J, Armstrong R.A, Zimmermann, U, Ghosh G, Medda R.A 2008.  
2872 Dating the oldest greenstone in India: a 3.51-Ga precise U-Pb SHRIMP zircon age for dacitic  
2873 lava of the Southern iron ore group, Singhbhum Craton. *Journal of Geology*, 116, 449–461.  
2874

2875 Nagel, T.J., Hoffmann, J.E., Münker, C., 2012. Melting of Eoarchean tonalite-trondhjemite-  
2876 granodiorite suite from thickened mafic arc crust. *Geology*, 40, 375-378.  
2877

2878 Nair, R., Chacko, T., 2008. Role of oceanic plateaus in the initiation of subduction and origin  
2879 of continental crust. *Geology*, 36 (7), 583-586.  
2880

2881 Naqvi, S.M., 1981. The oldest supracrustals of the Dharwar Craton, India. *Journal of the*  
2882 *Geological Society of India*, 22 (10), 458-469.  
2883

2884 Naqvi, S.M., 1985. Chitradurga schist belt; an Archaean suture (?). *Journal of the Geological*  
2885 *Society of India*, 26, 511-525.  
2886

2887 Naqvi, S. M., & Rogers, J. J. W., 1987. Precambrian geology of India. *Oxford Monographs on*  
2888 *Geology and Geophysics*, 6, 223.  
2889

2890 Naqvi, S.M., Divakara Rao, V., Hussain, S.M., Narayana, B.L., Nirmal Charan, S., Govil,  
2891 P.K., Bhaskar Rao, Y.J., Jafri, S.H., Rama Rao, P., Balaram, V., Ahmad Masood., Pantulu,  
2892 K.P., Gnaneswar Rao, T., and Subba Rao, D.V., 1983. Geochemistry of gneisses from Hasan  
2893 district and adjoining areas, Karnataka, India, *Memoir Geological Society of India*, v. 4, pp.  
2894 401-413.  
2895

2896 Naqvi, S.M., Ram Mohan, M., Rana Prathap, J.G., Srinivasa Sarma, D., 2009. Adakite-TTG  
2897 connection and fate of Mesoarchean basaltic crust of Holenarsipur nucleus, Dharwar Craton,  
2898 India. *Journal of Asian Earth Sciences*, 35, 416-434.  
2899

2900 Nebel, O., Capitanio, F.A., Moyen, J.F., Weinberg, R.F., Clos, F., Nebel-Jacobsen, Y.J.,  
2901 Cawood, P.A., 2018. When crust comes of age: on the chemical evolution of Archaean, felsic  
2902 continental crust by crustal drip tectonics. *Philosophical Transactions of the Royal Society A:*  
2903 *Mathematical, Physical and Engineering Sciences*, 376, 20180103.  
2904

2905 Nédélec, A., Chevrel, M.O., Moyen, J.F., Ganne, J., Fabre, S., 2012. TTGs in the making:  
2906 Natural evidence from Inyoni shear zone (Barberton, South Africa), *Lithos*, doi:10.1016/  
2907 j.lithos.2012.05.029.

2908

2909 Nelson, D.R., Trendall, A.F., Altermann, W., 1999. Chronological correlations between the  
2910 Pilbara and Kaapvaal cratons. *Precambrian Research*, 97, 165-189.

2911

2912 Nelson, D.R., Bhattacharya, H.N., Thern, E.R., Altermann, W., 2014. Geochemical and Ion  
2913 microprobe U–Pb zircon constraints on the Archaean evolution of Singhbhum Craton, Eastern  
2914 India. *Precambrian Research*, <http://dx.doi.org/10.1016/j.precamres.2014.09.024>.

2915

2916 Nicoli, G., 2020. Water budget and partial melting in an Archean crustal column: example from  
2917 the Dharwar Craton, India. *Geological Society, London, Special Publications*, 489, 115-133.

2918

2919 Nutman AP, Cordani U.G., 1993. SHRIMP U–Pb zircon geochronology of Archaean  
2920 granitoids from the Contendas-Mirante area of the São Francisco craton, Bahia, Brazil.  
2921 *Precambrian Research*, 63: 179–188.

2922

2923 Nutman, A.P., Chadwick, B., Ramakrishnan, M., Viswanatha, M., 1992. SHRIMP U–Pb ages  
2924 of detrital zircon in Sargur supracrustal rocks in western Karnataka, southern India. *Journal of*  
2925 *the Geological Society of India*, 39, 367–374.

2926

2927 Nutman A.P, Chadwick B, Krishna Rao B, Vasudev VN 1996. SHRIMP U/Pb zircon ages of  
2928 acid volcanic rocks in the Chitradurga and Sandur Groups, and granites adjacent to the Sandur  
2929 Schist belt, Karnataka. *Journal of the Geological Society of India*, 47:153–164.

2930

2931 Nutman, A.P., McGregor, V.R., Friend, C.R.L., Bennett, V.C., Kinny, P.D., 1996. The Itsaq  
2932 Gneiss Complex of southern West Greenland; the world's most extensive record of early crustal  
2933 evolution (3,900–3,600 Ma). *Precambrian Research*, 78, 1–39

2934

2935 Nutman, A.P., Bennett, V.C., Friend, C.R.L., Yi, K., 2020. Eoarchean contrasting ultra-high  
2936 pressure to low-pressure metamorphisms (< 250 to > 1000°C/GPa) explained by tectonic plate  
2937 convergence in deep time. *Precambrian Research*, 344, 105770.

2938

2939 Nutman, A.P., Bennett, V.C., Friend, C.R.L., Polat, A., Hoffmann, E., Van Kranendonk, M.,  
2940 2021. Fifty years of the Eoarchean and the case for evolving uniformitarianism. *Precambrian*



2941 Research 367, 106442. <https://doi.org/10.1016/j.precamres.2021.106442>.

2942 O'Connor, J.T., 1965. A classification for quartz-rich igneous rocks based on feldspar ratios.

2943 In: U.S. Geological Survey Professional Paper 525 (B). pp. 79–84.

2944

2945 Ordóñez-Calderón, J.C., Polat, A., Fryer, B., J.E. Gagnon, J.E., Raith, J.G., Appel, P.W.U.,

2946 2008. Evidence for HFSE and REE mobility during calc-silicate metasomatism, Mesoarchean

2947 (~3075 Ma) Ivisartoq greenstone belt, southern West Greenland. *Precambrian Research* 161,

2948 317-340.

2949

2950 Paces, J. B., Miller, J. D. Jr. 1993. Precise U-Pb ages of Duluth complex and related mafic

2951 intrusions, North-eastern Minnesota: Geochronological insights to physical, petrogenetic,

2952 paleomagnetic, and tectonomagmatic processes associated with the 1.1 Ga midcontinent rift

2953 system. *Journal of Geophysical Research*, 98(B8), 13997–14013. [https://doi.org/10.1029/](https://doi.org/10.1029/93JB01159)

2954 [93JB01159](https://doi.org/10.1029/93JB01159).

2955

2956 Panicker, A.G., Mohan, M.R., Upadhyay, D., Raju, B.V., Chauhan, H., Chalapathi Rao, N.V.,

2957 2021. U-Pb zircon age, geochemistry and petrogenesis of Mesoarchean anorthositic rocks from

2958 the Holenarsipur Greenstone Belt, Western Dharwar Craton: Implications for accretionary

2959 tectonics in southern India. *Lithos*, 398-399. <https://doi.org/10.1016/j.lithos.2021.106268>

2960

2961 Paquette, J.L., Barbosa J.S. F., Rohais, S., Cruz S.C.P., Goncalves, P., Peucat J-J, Leal A.B.,

2962 M, Santos-Pinto, M., Martin, H., 2015. The geological roots of South America: 4.1 Ga and 3.7

2963 Ga zircon crystals discovered in N.E. Brazil and N.W. Argentina. *Precambrian Research*, 271:

2964 49–55.

2965

2966 Parman, S.W., Dann, J.C., Grove, T.L., and De Wit, M.J., 1997. Emplacement conditions of

2967 komatiite magmas from the 3.49 Ga Komati formation, Barberton Greenstone Belt, South

2968 Africa: *Earth and Planetary Science Letters*, v. 150, p. 303–323. [doi:10.1016/S0012-](https://doi.org/10.1016/S0012-821X(97)00104-0)

2969 [821X\(97\)00104-0](https://doi.org/10.1016/S0012-821X(97)00104-0)

2970

2971 Patra, K., Anand, R., Balakrishnan, S., Dash, J.K., 2020. Geochemistry of ultramafic–mafic

2972 rocks of Mesoarchean Sargur Group, western Dharwar craton, India: Implications for their

2973 petrogenesis and tectonic setting. *Journal of Earth System Science*, 129:26.  
2974 <https://doi.org/10.1007/s12040-019-1269-4>  
2975

2976 Pearce, J.A., 2008. Geochemical fingerprinting of oceanic basalts with applications to  
2977 ophiolite classification and the search for Archean oceanic crust. *Lithos*, 100, 14–48.  
2978

2979 Peterson, A., Kemp, A.I.S., Hickman, A.H., Whitehouse, M.J., Martin, L., Gray, C.M., 2019.  
2980 A new 3.59 Ga magmatic suite and a chondritic source to the east Pilbara Craton. *Chemical*  
2981 *Geology*, 511, 51-70.  
2982

2983 Peucat, J.-J., Mahabaleswar, M., Jayananda, M., 1993. Age of younger tonalitic magmatism  
2984 and granulite metamorphism in the amphibolite–granulite transition zone of southern India  
2985 (Krishnagiri area): comparison with older peninsular gneisses of Gorur- Hassan area. *Journal*  
2986 *of Metamorphic Geology*, 11, 879–888.  
2987

2988 Peucat, J.-J., Bouhallier, H., Fanning, C.M., Jayananda, M., 1995. Age of Holenarsipur schist  
2989 belt, relationships with the surrounding gneisses (Karnataka, south India). *Journal of Geology*,  
2990 103, 701–710.  
2991

2992 Peucat, J.-J., Mascarenhas, J.F., Barbosa, J.S.F., de Souza, S.L., Marinho, M.M., Fanning, C.M.,  
2993 Leite, C.M.M., 2002. 3.3Ga SHRIMP U-Pb zircon age of a felsic metavolcanic rock from the  
2994 Mundo Novo greenstone belt in the Sao Francisco craton, Bahia (NE Brazil). *Journal of South*  
2995 *American Earth Sciences* 15, 363–373.

2996 Peucat, J.-J., Jayananda, M., Chardon, D., Capdevila, R., Mark Fanning, C., and Paquette, J.-  
2997 L., 2013. The lower crust of the Dharwar Craton, Southern India: Patchwork of Archean  
2998 granulitic domains: *Precambrian Research*, 227, 4–28. [doi:10.1016/j.precamres.2012.06.009](https://doi.org/10.1016/j.precamres.2012.06.009).  
2999

3000 Polat, A., Kerrich, R., 2000. Archaean greenstone belt magmatism and the continental  
3001 growth-mantle evolution connection: constraints from Th–U–Nb–LREE systematics of the  
3002 2.7 Ga Wawa subprovince, Superior province, Canada. *Earth Planet. Sci. Lett.* 175, 41–54.  
3003  
3004

3005 Polat, A., Regelous, M., Hofmann, A.W., Appel, P.W.U., 2000. Contrasting geochemistry in  
3006 the 3.7 – 3.8 Ga pillow basalt rims and cores, Isua greenstone belt, Greenland: implications  
3007 for early Archean sea-floor alteration processes. *AGU, EOS Trans.* 81, F1256.  
3008  
3009 Polat, A., Frei, R., Appel, P.W.U., Dilek, Y., Fryer, B., Ordóñez-Calderón, J.C., Yang, Z.,  
3010 2008. The origin and compositions of Mesoarchean oceanic crust: Evidence from the 3075  
3011 Ma Ivisartoq greenstone belt, SW Greenland. *Lithos* 100, 293-321.  
3012  
3013 Polat, A., Hofmann, A.W., 2003. Alteration and geochemical patterns in the 3.7-3.8 Ga Isua  
3014 greenstone belt, West Greenland. *Precambrian Research* 126, 197-218.  
3015  
3016 Polat, A., Hofmann, A.W., Rosing, M., 2002. Boninite-like volcanic rocks in the 3.7 - 3.8 Ga  
3017 Isua greenstone belt, West Greenland: Geochemical evidence for intra-oceanic subduction  
3018 zone processes in the early Earth. *Chemical Geology* 184, 231-254.  
3019  
3020 Polat, A., Kerrich, R., Wyman, D.A., 1998. The late Archean Schreiber-Hemlo and White  
3021 River-Dayohessarah greenstone belts, Superior Province: Collages of oceanic plateaus,  
3022 Oceanic island arcs, and subduction-accretion complexes. *Tectonophysics* 289, 295-326.  
3023  
3024 Polat, A., Kerrich, R., Wyman, D.A., 1999. Geochemical diversity in oceanic komatiites and  
3025 basalts from the late Archean Wawa greenstone belts, Superior Province, Canada: trace  
3026 element and Nd Isotope evidence for a heterogeneous mantle. *Precambrian Research* 94, 139-  
3027 173.  
3028  
3029 Polat, A., Li, J., Fryer, B., Kusky, T., Gagnon, J., Zhang, S., 2006. Geochemical  
3030 characteristics of the Neoproterozoic (2800-2700 Ma) Taishan Greenstone Belt, North China  
3031 Craton: Evidence for plume-craton interaction. *Chemical Geology* 230, 60-87.  
3032  
3033 Polat, A., Hofmann, A.W., and Rosing, M. 2002. Boninite-like volcanic rocks in the 3.7–3.8  
3034 Ga Isua greenstone belt, West Greenland: Geochemical evidence for intra-oceanic subduction  
3035 zone processes in the early Earth. *Chemical Geology*, 184: 231–254. [doi:10.1016/S0009-](https://doi.org/10.1016/S0009-2541(01)00363-1)  
3036 [2541\(01\)00363-1](https://doi.org/10.1016/S0009-2541(01)00363-1).  
3037

3038 Polat, A., Wang, L., and Appel, P.W.U. 2015. A review of structural patterns and melting  
3039 processes in the Archean craton of West Greenland: Evidence for crustal growth at convergent  
3040 plate margins as opposed to nonuniformitarian models. *Tectonophysics*, 662: 67–94.  
3041 [doi:10.1016/j.tecto.2015.04.006](https://doi.org/10.1016/j.tecto.2015.04.006).  
3042  
3043 Puchtel, I.S., Haase, K.M., Hofmann, A.W., Chauvel, C., Kulikov, V.S., Garbe- Schönberg,  
3044 C.D., Nemhin, A.A., 1997. Petrology and geochemistry of crustally contaminated komatiitic  
3045 basalts from the Vetreny Belt, southeastern Baltic Shield: Evidence for an early Proterozoic  
3046 mantle plume beneath rifted Archean continental lithosphere. *Geochimica et Cosmochimica*  
3047 *Acta* 61, 1205–1222.  
3048  
3049 Puchtel I.S, Hofmann AW, Mezger K, Jochum KP, Shchipansky AA, Samsonov AV., 1998.  
3050 Oceanic plateau model for continental crustal growth in the Archaean: a case study from the  
3051 Kostomuksha greenstone belt, NW Baltic Shield. *Earth and Planetary Science Letters*,  
3052 155:57–74  
3053  
3054 Raase, P., Raith, M., Ackermann, D., Lal, R.K., 1986. Progressive metamorphism of mafic  
3055 rocks from greenschist to granulite facies in the Dharwar craton of South India. *Journal of*  
3056 *Geology*, 94, 261–282.  
3057  
3058 Radhakrishna, B.P., 1983. Archean granite-greenstone terrain of the South Indian shield. In  
3059 *Geological Society of India Memoir No. 4* (Eds. S.M. Naqvi and J.J.W Rogers), 1–47.  
3060  
3061 Radhakrishna, B.P., Naqvi, S.M., 1986. Precambrian continental crust of India and its  
3062 evolution. *Journal of Geology*, 94, 145–166.  
3063  
3064 Radhakrishna, B.P., Sreenivasaiah, G., 1974. Bedded baryte from the Precambrian  
3065 of Karnataka. *Journal of the Geological Society of India*, 15, 314–315.  
3066  
3067 Ramakrishnan, M., Viswanatha, M.N., 1981. Holenarsipur Belt. In: Swami Nath, J.,  
3068 Ramakrishnan, M. (Eds.), *Early Precambrian supracrustals of southern Karnataka*. Geological  
3069 *Survey of India Memoir*, 112, 115–142.  
3070

3071 Ramakrishnan, M., Venkata Dasu, S.P., Kroner, A., 1994. Middle Archaean age of Sargur  
3072 Group by single grain zircon dating and geochemical evidence for the clastic origin of  
3073 metaquartzite from J.C. Pura Greenstone belt, Karnataka. *Journal of the Geological Society of*  
3074 *India*, 44, 605–616.

3075

3076 Ranjan, S., Upadhyay, D., Abhinay, K., Srikantappa, C., 2020. Paleoarchean and Neoproterozoic  
3077 Tonalite-Trondhjemite-Granodiorite (TTG) and granite magmatism in the Western Dharwar  
3078 Craton, southern India: implications for Archean continental growth and geodynamics.  
3079 *Precambrian Research*, 105630. <https://doi.org/10.1016/j.precamres.2020.105630> .

3080

3081 Ranjan, S., Upadhyay, D., and Srikantappa, C., 2022. Eoarchean to Neoproterozoic crustal  
3082 evolution of the Western Dharwar Craton, southern India: Clues from U-Pb-Hf isotope  
3083 composition of detrital zircon. *Precambrian Research* 371, 106559.  
3084 <https://doi.org/10.1016/j.precamres.2022.106559>.

3085

3086

3087 Rapp, R.P., Watson, E.B., 1995. Dehydration melting of metabasalts at 8–32 kbar: implications  
3088 for continental growth and crust-mantle recycling. *Journal of Petrology*, 36, 891–931.

3089

3090 Ravindran, A., Mezger, K., Balakrishnan, Berndt, J., 2021. Hf-Nd isotopes from ultramafic and  
3091 mafic rocks in the western Dharwar Craton, India, record early Archean mantle heterogeneity.  
3092 *Lithos*, 404-405, (106491). <https://doi.org/10.1016/j.lithos.2021.106491>

3093

3094 Ravindran, A., Mezger, K., Balakrishnan, S., Kooijman, E., Schmitt, M., Berndt, J., 2020.  
3095 Initial  $^{87}\text{Sr}/^{86}\text{Sr}$  as a sensitive tracer of Archean crust-mantle evolution: Constraints from  
3096 igneous and sedimentary rocks in the western Dharwar. *Precambrian Research*, 337, 105523.

3097

3098 Rey, P.F., Coltice, N., 2008. Neoproterozoic lithospheric strengthening and the coupling of Earth's  
3099 geochemical reservoirs. *Geology*, 36, 635-638.

3100

3101 Rey, P.F., Philippot, P., Thébaud, N., 2003. Contribution of mantle plumes, crustal  
3102 thickening and greenstone blanketing to the 2.75–2.65 Ga global crisis. *Precambrian*

3103 Res. 127, 43–60.

3104 Rey, P.F., Coltice, N., Flament, N. (2014). Spreading continents kick-started plate tectonics.  
3105 Nature 513, 405-408.

3106 Roberts, N. M. W., Santosh, M. 2018. Capturing the Mesoarchean emergence of continental  
3107 crust in the Coorg Block, southern India. Geophysical Research Letters, 45.  
3108 <https://doi.org/10.1029/2018GL078114>.

3109

3110 Roberts, N.M., Tikoff, B., 2021. Internal structure of the Paleoproterozoic Mt. Edgar dome, Pilbara  
3111 Craton, Western Australia. Precambrian Research, 358, <https://doi.org/10.1016/j.precamres.2021.106163>.

3112

3113

3114 Rogers, J.J.W., Callahan, E.J., Dennen, K.O., Fullagar, P.D., Stroh, P.T., Wood, L.F. 1986.  
3115 Chemical evolution of Peninsular gneiss in the Western Dharwar craton, Southern India.  
3116 Journal of Geology, 94, 233-246.

3117

3118 Rozel, A. B., Golabek, G. J., Jain, C., Tackley, P. J., Gerya, T., 2017. Continental crust  
3119 formation on early Earth controlled by intrusive magmatism. Nature, 545(7654), 332–335.  
3120 <https://doi.org/10.1038/nature22042>.

3121

3122 Roman, A., Arndt, N., 2020. Differentiated Archean oceanic crust: its thermal structure,  
3123 mechanical stability and a test of the sagduction hypothesis. Geochimica et Cosmochimica  
3124 Acta 278, 65-77.

3125

3126 Sebastian, S., Bhutani, R., Balakrishnan, S., Tomson, J. K., & Shukla, A. D.  
3127 2021. Geochemical and isotopic studies of potassic granite from the western Dharwar Craton,  
3128 southern India: Implications for crustal reworking in the Neoproterozoic. Geological Journal,  
3129 56(6), 2930–2949. doi:10.1002/gj.4085.

3130

3131 Saha, L., Hoffmann, A., Xie, H., Hegner, E., Wilson, A., Wan, Y., Liu, D., Kroner, A., 2010.  
3132 Zircon ages and metamorphic evolution of Archaean Assegaai-De Kraalen granitoid  
3133 greenstone terrain, Southeast Kaapvaal Craton. American Journal of Science, 310, 1384-1320

3134

3135 Santosh, M., Yang, Q.-Y., Shaji, E., Tsunogae, T., Ram Mohan, M., Satyanarayanan, M., 2015.  
3136 An exotic Mesoarchean microcontinent: the Coorg Block, southern India. *Gondwana Research*,  
3137 27, 165–195.

3138

3139 Santos-Pinto M, Peucat J-J, Martin H, Barbosa J.S. F, Fanning C.M, Cocherie, A., Paquette J.  
3140 L. 2012. Crustal evolution between 2.0 and 3.5 Ga in the southern Gavião block (Umburanas-  
3141 Brumado-Aracatu region) São Francisco Craton, Brazil. A 3.5–3.8 Ga proto-crust in the Gavião  
3142 block?. *Journal of South American Earth Sciences*, 40: 129-142.

3143

3144 Saunders, A.D., Norry, M.J., Tarney, J., 1988. Origin of MORB and chemically depleted  
3145 mantle reservoirs: trace element constraints. *Journal of Petrology, Spec.* 415–455.

3146

3147 Scherer, E., Münker, C., Mezger, K., 2001. Calibration of the lutetium–hafnium clock.  
3148 *Science*, 293, 683–687.

3149

3150 Schoene, B., de Wit, M.J., Bowring, S. 2008. Mesoarchean assembly and stabilization of the  
3151 Eastern Kaapvaal craton: A structural-thermochronological perspective. *Tectonics*, 27,  
3152 TC5010. 1-27. [doi:10.1029/2008TC002267](https://doi.org/10.1029/2008TC002267), 2008.

3153

3154 Slama, J., Kosler, J., Condon, D. J., Crowley, J. L., Gerdes, A., Hanchar, J. M., 2008. Plesovice  
3155 zircon: A new natural reference material for U-Pb and Hf isotopic microanalysis. *Chemical*  
3156 *Geology*, 249 (1–2), 1-35.

3157

3158 Smithies, R.H., Champion, D.C., Van Kranendonk, M.J., 2009. Formation of Paleoproterozoic  
3159 continental crust through infracrustal melting of enriched basalt. *Earth and Planetary Science*  
3160 *Letters*, 281 (3-4), 298-306.

3161

3162 Smithies, R.H., Lu, Y., Johnson, T.E., Kirkland, C.H., Cassidy., K.F., Champion, D.C., Mole,  
3163 D.R., Zibra, I., Gessner, K., Sapkota., J., De Paoli, M.C., Poujol., M., 2019. No evidence for  
3164 high pressure melting of Earth’s crust in the Archean. *Nature Communications* (2019)10.  
3165 5559. <https://doi.org/10.1038/s41467-019-13547.x>.

3166

3167 Sobolev, A. V., Asafov, E. V., Gurenko, A. A., Arndt, N. T., Batanova, V. G., Portnyagin, M.  
3168 V., Garbe-Schoenberg, D. & Krashennikov, S. P., 2016. Komatiites reveal a hydrous  
3169 Archaean deep-mantle reservoir. *Nature* 531, 628-632.

3170

3171 Sobolev, A.V, Asafov, E.V., Gurenko, A.A., Arndt, N. A, Batanova, V.G., Portnyagin, M.V.,  
3172 Garbe-Schönberg, D., Wilson, A.H., Byerly, G.R., 2019. Deep hydrous mantle reservoir  
3173 provides evidence for crustal recycling before 3.3 billion years ago. *Nature*, 571, 555-558.

3174

3175 Söderlund, U., Patchett, J.P., Vervoort, J.D., Isachsen, C.E., 2004. The <sup>176</sup>Lu decay constant  
3176 determined by Lu–Hf and U–Pb isotope systematics of Precambrian mafic intrusions. *Earth  
3177 and Planetary Science Letters* 219, 311–324.

3178

3179 Sossi P A, Eggins S M, Nesbitt R W, Nebel O, Hergt J M, Campbell I H, O’Neill H St C, Van  
3180 Kranendonk M and Rhodri Davies D., 2016. Petrogenesis and geochemistry of Komatiites;  
3181 *Journal of Petrology*, 57, 147–184.

3182

3183 Sotiriou, P., Polat, A., 2020. Comparisons between Tethyan Anorthosite-bearing Ophiolites  
3184 and Archean Anorthosite-bearing Layered Intrusions: Implications for Archean Geodynamic  
3185 Processes. *Tectonics* 39, e2020TC006096. [https://doi.org/ 10.1029/2020TC006096](https://doi.org/10.1029/2020TC006096).

3186

3187 Sotiriou, P., Polat, A., Windley, B.F., Kusky, T., 2022. Temporal variations in the incompatible  
3188 trace element systematics of Archean volcanic rocks: Implications for tectonic processes in the  
3189 early Earth. *Precambrian Research* 368, 106487. [https://doi.org/10.1016/j.precamres.  
3190 2021.106487](https://doi.org/10.1016/j.precamres.2021.106487).

3191

3192 Srikantia, S.V., Venkataramana, P., 1989. The Archaean komatiites of Nagamangala  
3193 supracrustal belt, Karnataka. *Journal of the Geological Society of India*, 33, 210–214.

3194

3195 Srikantia, S.V., Bose, S. S., 1985. Archaean Komatiites from Banasandra Area of Kibbanahalli  
3196 Arm of Chitradurga Supracrustal Belt in Karnataka. *Journal Geological Society of India*, 26,  
3197 407-417.

3198



3199 Storey, M., Mahoney, J.J., Kroenke, L.W., Saunders, A.D., 1991. Are oceanic plateaus sites of  
3200 komatiite formation? *Geology* 19, 376-379.

3201

3202 Subba Rao, D.V., Naqvi, S.M., 1999. Archaean Komatiites from the older schist belt of Kalyadi  
3203 in Western Dharwar Craton, Karnataka. *Journal of Geological Society of India*, 53, 347–354.

3204

3205 Stevenson, R.K., Patchett, P.J., 1990. Implications for the evolution of continental crust from  
3206 Hf isotope systematics of Archean detrital zircons. *Geochimica et Cosmochimica Acta*, 54,  
3207 1683-1697.

3208

3209 Sun, S.-S., McDonough, W.F., 1989. Chemical and isotopic systematics of oceanic basalts:  
3210 implications for mantle composition and processes. In: Saunders, A.D., Norry, M.J. (Eds.),  
3211 *Magmatism in the Ocean Basins*. Geological Society of London, pp. 313-345.  
3212 <https://doi.org/10.1144/GSL.SP.1989.042.01.19>. Special Publication 42.

3213

3214 Swami Nath, J., Ramakrishnan, M., 1981. Early Precambrian supracrustals of Southern  
3215 Karnataka. *Memoirs of the Geological Survey of India Memoir* 112, 308p.

3216

3217 Swami Nath, J., Ramakrishnan, M., Viswanatha, M.N., 1976. Dharwar stratigraphic model and  
3218 Karnataka craton evolution. *Records of Geological Survey of India Memoir* 107, 149–175.

3219

3220 Tanaka, T., Togashi, S., Kamioka, H., Amakawa, H., Kagami, H., Hamamoto, T., Yuhara, M.,  
3221 Orihashi, Y., Yoneda, S., Shimizu, H., Kunimaru, T., Takahashi, K., Yanagi, T., Nakano, T.,  
3222 Fujimaki, H., Shinjo, R., Asahara, Y., Tanimizu, M., Dragusanu, C., 2000. JNdi-1: a  
3223 neodymium isotopic reference in consistency with LaJolla neodymium. *Chemical Geology*,  
3224 168, 279–281.

3225

3226 Taylor, P.N., Chadwick, B., Moorbath, S., Ramakrishnan, M., Viswanatha, M.N., 1984.  
3227 Petrography, chemistry and isotopic ages of Peninsular Gneiss, Dharwar acid volcanic rocks  
3228 and the Chitradurga granite with special reference to the late Archean evolution of the  
3229 Karnataka Craton. *Precambrian Research*, 23:349–375.

3230

3231 Taylor, S.R., and McLennan, S.M., 1988. The significance of the rare earths in geochemistry  
3232 and cosmochemistry. *In*: Two-hundred-year impact of rare earths on science. Gschneidner-  
3233 Karl-A Jr. and Eyring-LeRoy (Eds.), Handbook Phys. Chem. Rare Earths. 11, 485-570.

3234

3235 Teixeira, W., Oliveira, E.P., Marques, L.S., 2017. Nature and Evolution of the Archean Crust  
3236 of the São Francisco Craton. In M. Heilbron et al. (eds.), São Francisco Craton, Eastern Brazil,  
3237 Regional Geology Reviews, 29-57. DOI 10.1007/978-3-319-01715-0\_3. © Springer  
3238 International Publishing Switzerland.

3239

3240 Thorpe, R.A., Hickman, A.H., Davis, D.W., Mortensen, J.K., Trendall, A.F., 1992. U–Pb  
3241 zircon geochronology of Archean felsic units in the Marble Bar region, Pilbara Craton, Western  
3242 Australia. *Precambrian Research*, 56, 169–189.

3243

3244 Turner, S., Wilde, S., Wörner, G., Schaefer, B., Lai, Y.J., 2020. An andesitic source for Jack  
3245 Hills zircon supports onset of plate tectonics in the Hadean. *Nature Communications* 11:1241.

3246

3247 Tushipokla, Jayananda, M., 2013. Geochemical constraints on komatiite volcanism from  
3248 Sargur Group Nagamangala greenstone belt, western Dharwar craton, southern India:  
3249 implications for Mesoarchean mantle evolution and continental growth. *Geoscience*  
3250 *Frontiers*, 4, 321–340

3251

3252 Upadhyay D, Chattopadhyay S, Kooijman E, Mezger K, Berndt J., 2014. Magmatic and  
3253 metamorphic history of Paleoproterozoic tonalite-trondhjemite-granodiorite (TTG) suites from the  
3254 Singhbhum Craton, Eastern India. *Precambrian Research*, 252:180–190.

3255

3256 Van de Locht, J., Hoffmann, J.E., Rosing, M.T., Sprung, P., Münker, C., 2020. Preservation  
3257 of Eoarchean mantle processes in ~3.8 Ga peridotite enclaves in the Itsaq Gneiss Complex,  
3258 southern West Greenland. *Geochimica et Cosmochimica Acta* 280, 1-25.

3259

3260 Van Hunen, J., Moyen, J.-F., 2012. Archean subduction: fact or fiction? *Annual Review of*  
3261 *Earth and Planetary Sciences*, 40, 195-219.

3262

3263 Van Kranendonk, M.J., Smithies, R.H., Griffin, W.L., Huston, D.L., Hickman, A.H.,  
3264 Champion, D.C., Anhaeusser, C.R., Pirajno, F., 2015. Making it thick: a volcanic plateau model  
3265 for Paleoproterozoic continental lithosphere of the Pilbara and Kaapvaal cratons. In: Roberts,  
3266 N.M.W., Van Kranendonk, M., Parman, S., Shirey, S., Clift, P.D. (Eds.), *Continent Formation  
3267 through Time*. Geological Society of London, Special Publications 389, 83-112.  
3268

3269 Van Kranendonk, M.J., Smithies, R.H., Hickman, A.H., Champion, D.C., 2007a. Paleoproterozoic  
3270 development of a continental nucleus: the East Pilbara Terrane of the Pilbara Craton, Western  
3271 Australia. In: Van Kranendonk, M.J., Smithies, R.H., Bennett, V.C. (Eds.), *Earth's Oldest  
3272 Rocks – Developments in Precambrian Geology 15*. Elsevier, Amsterdam, pp. 307–335.  
3273

3274 Van Kranendonk, M.J., Smithies, R.H., Hickman, A.H., Champion, D.C., 2007b. Secular  
3275 tectonic evolution of Proterozoic continental crust: interplay between horizontal and vertical  
3276 processes in the formation of the Pilbara Craton, Australia. *Terra Nova*, 19, 1–38.  
3277

3278 Van Kranendonk, M.J., Smithies, R.H., Hickman, A.H., Wingate, M. T.D., Bodorkos, S., 2010.  
3279 Evidence for Proterozoic (~3.2 Ga) rifting of the Pilbara Craton: The missing link in an early  
3280 Precambrian Wilson cycle. *Precambrian Research*, 177, 145-161.  
3281

3282 Van Kranendonk, M.J., Kröner, A., Hoffmann, J.E., Nagel, T., Anhaeusser, C.R., 2014. Just  
3283 another drip: re-analysis of a proposed Proterozoic suture from the Barberton Mountain Land,  
3284 South Africa, *Precambrian Research*, 254, 19-35.  
3285

3286 Van Kranendonk, M.J., Smithies, R.H., Griffin, W.L., Huston, D.L., Hickman, A.H.,  
3287 Champion, D.C., Anhaeusser, C.R., Pirajno, F., 2015. Making it thick: A volcanic plateau  
3288 origin of Proterozoic continental lithosphere of the Pilbara and Kaapvaal cratons. In  
3289 *Continent Formation Through Time*. Geological Society, London, Special Publications, 389,  
3290 83–111.  
3291  
3292

3293 Venkata Dasu, S.P., Ramakrishnan, M., Mahabaleswar, B., 1991. Sargur-Dharwar relationship  
3294 around the Komatiite-rich Jayachamaraja Pura greenstone belt in Karnataka. Journal of the  
3295 Geological Society of India 38, 577-592  
3296

3297 Vijaya Rao, V., Murthy, A.S.N., Sarkar, Dipankar, Bhaskar Rao, Y.J., Khare, Prakash, Prasad,  
3298 A.S.S.R.S., Sridhar, V., Raju, S., Rao, G.S.P., Karuppanan, Prem Kumar, N., Sen, Mrinal  
3299 K., 2015. Crustal velocity structure of the Neoproterozoic convergence zone between the eastern  
3300 and western blocks of Dharwar Craton, India from seismic wide-angle studies. Precambrian  
3301 Research, 266, 282-295.  
3302

3303 Viljoen M. J, Viljoen F.P, Pearton T.N., 1982. The nature and distribution of Archaean  
3304 komatiite volcanics in South Africa In: Arndt NT, Nisbet EG (eds) Komatiites. Allen and  
3305 Unwin, London, 53–79.  
3306

3307 Viswanatha M N, Ramakrishnan M and Narayana Kutty T. R., 1977. Possible spinifex texture  
3308 in a serpentinite from Karnataka; Journal of the Geological Society of India, 18, 194–197.  
3309

3310 Wang, J.Y., Santosh, M., 2019. Eoarchean to Mesoarchean crustal evolution in the Dharwar  
3311 craton, India: Evidence from detrital zircon U-Pb and Hf isotopes. Gondwana Research, 72, 1-  
3312 14.  
3313

3314 Wang, H., Yang, J.H., Kröner, A., Zhu, Y. S., Li, R., 2019. Non-subduction origin for 3.2 Ga  
3315 high-pressure metamorphic rocks in the Barberton granitoid-greenstone terrane, South Africa  
3316 Terra Nova, 31, 373-380. DOI: 10.1111/ter.12397  
3317

3318 Wang, J.Y., Santosh, M., Jayananda, M., Adhisheshan, K.R., 2020. Bimodal magmatism in the  
3319 Eastern Dharwar Craton, southern India: Implications for Neoproterozoic crustal evolution, Lithos,  
3320 354-355, (105336). <https://doi.org/10.1016/j.lithos.2019.105336>  
3321

3322 Weijermars, R., Khan, M.A., 2000. Mid-crustal dynamics and island-arc accretion in the  
3323 Arabian Shield: insight from the Earth's natural laboratory. Earth Sci. Rev. 49 (1-4),  
3324 77-120.

3325

3326 Whitney, D.L, Teyssier, C., Siddoway, C.S., 2004. Gneiss domes in orogeny: Boulder,  
3327 Colorado, Geological Society of America, Special Paper 380, ISBN:  
3328 9780813723808. <https://doi.org/10.1130/SPE380>.

3329

3330 Wiedenbeck, M., Alle, P., Corfu, F., Griffin, W. L., Meier, M., Oberli, F., 1995. Three natural  
3331 zircon standards for U–Th–Pb, Lu–Hf, trace 765 element and REE analyses.  
3332 Geostandards Newsletter, 19(1), 1–23.

3333

3334 Wiemer, D., Schrank, C.E., Murphy, D.T., Wenham, L., Allen, C.M., 2018. Earth’s oldest  
3335 stable crust in the Pilbara Craton formed by cyclic gravitational overturns. Nature Geoscience,  
3336 11, 357–361.

3337

3338 Windley, B.F., Kusky, T., Polat, A., 2021. Onset of Plate Tectonics by the Eoarchean.  
3339 Precambrian Research 352, 105980, doi: <https://doi.org/10.1016/j.precamres.2020.105980>.

3340

3341 Woodhead, J.D., Hergt, J.M. (2005) A preliminary appraisal of seven natural zircon reference  
3342 materials for *in situ* Hf isotope determination. Geostandards and Geoanalytical Research, 29,  
3343 183-195.

3344

3345 Workman, R.K., Hart, S.R., 2005. Major and trace element composition of the depleted MORB  
3346 mantle (DMM). Earth and Planetary Science Letters, 231, 53– 72.

3347

3348 Wyman, D., 2018. Do cratons preserve evidence of stagnant lid tectonics? Geoscience  
3349 Frontiers, 9, 3-17.

3350

3351 Wyman, D., 2020. Komatiites From Mantle Transition zone Plumes. Frontiers in Earth  
3352 Sciences, 8, 540744. doi. 10.3389/feart.2020.540744.

3353

3354 Xie, Q., Kerrich, R., 1994. Silicate-perovskite and majorite signature komatiites from the  
3355 Archean Abitibi greenstone belt: Implications for early mantle differentiation and  
3356 stratification. J. Geophys. Res. Lett., 99, 15799-15812.

3357

3358 Xie, Q., Kerrich, R., 1995. Application of isotope for precise measurements of Zr and Hf in  
3359 low-abundance samples and international reference materials by inductively coupled plasma  
3360 mass spectrometry: implications for Zr (Hf)/REE fractionations in komatiites. *Chem. Geol.*,  
3361 123, 17-27.

3362

3363 Yogodzinski, G.M., Brown, S.T., Kelemen, P.B., Vervoort, J.D., Portnyagin, M.,  
3364 Sims, K.W.W., Hoernle, K., Jicha, B.R., Werner., R., 2015. The Role of Subducted Basalt in  
3365 the Source of Island Arc Magmas: Evidence from Seafloor Lavas of the Western Aleutians.  
3366 *Journal of Petrology*, 56, 441–492. <https://doi.org/10.1093/petrology/egv006>

3367

3368 Zeh, A., Gerdes, A., Millonig, L., 2011. Hafnium isotope record of the Ancient Gneiss  
3369 Complex, Swaziland, southern Africa; evidence for Archean crust mantle formation and crust  
3370 reworking between 3.66 and 2.73 Ga. *Journal of the Geological Society of London*, 168, 1-11.

3371

3372 Zulauf, G., Zulauf, J., Thiessen, A., Hattingen, E., 2019. Formation of dome-in-dome  
3373 structures: results from experimental studies and comparison with natural examples.  
3374 *J. Struct. Geol.* 118, 324-339.

3375

3376

3377 **Figure captions**

3378 **Fig.1-** Geological sketch map of Peninsular India showing major Archean cratons in India  
3379 (modified after [Geological Survey of India](#)), square box depicting the cratonic core region.

3380 **Fig.2 -** Geological sketch map of Archean Dharwar craton and study area (modified after  
3381 [Chardon et al., 2008, 2011; Peucat et al., 2013; Jayananda et al., 2013a](#)). (a) Geological sketch  
3382 map showing the cratonic core (b) Geological sketch map of Holenarsipur greenstone belt and  
3383 adjoining TTGs showing three greenstone units and diapiric trondhjemite intrusions with age,  
3384  $\epsilon_{\text{Hf}}$ ,  $\epsilon_{\text{Nd}}$  of the present study; [Jayananda et al., 2015; Guitreau et al., 2017; Ranjan et al., 2020;](#)  
3385 [Ao et al., 2021](#), foliation trajectories are from [Bouhallier et al., 1993](#) (c) SW-NE interpretative  
3386 cross section of crustal panel of Holenarsipur greenstone belt and adjoining felsic rocks with  
3387 distinct lithological assemblages corresponding to three tectonic blocks (modified after  
3388 [Bouhallier et al., 1995](#)) and this interpretative cross-section represents the A-A' shown in the  
3389 fig. 2b.

3390 **Fig.3.1 (a)** Komatiitic basalt interlayered with grey gneiss; **(b)** Komatiite with pillow structure  
3391 **(c)** Tattékere conglomerate; **(d)** ripple marks in quartzite; **(e)** cross-bedding in quartzite; **(f)**  
3392 Kyanite-staurolite-garnet bearing pelite **(g)** light grey granite with whitish grey trondhjemite in  
3393 Hassan-Gorur road; **(h)** grey granodiorite with older gneissic enclave in Hassan-Gorur road; **(i)**  
3394 late (3145 Ma) granodiorite dyke injected into TTG in Gorur-Hassan road; **(j)** Trondhjemite  
3395 forming vertical tectonite close to Karle.

3396 **Fig. 3.2 (a)** Komatiite showing pillow structure from Northcentral block about 1km east of  
3397 Haradanahalli; **(b)** Pyroclastic felsic volcanic flow at Eastern outskirts of Haradanahalli; **(c)**  
3398 Chlorite-chloritoid-garnet bearing pelitic rock at about 1 km east of Shigaranahalli; **(d)**  
3399 Randomly oriented crystals of actinolite, tremolite and hornblende at about 500m NE of  
3400 Haradanahalli.

3401 [Fig. 3.3 \(a\)](#) Eastern block road cut section displaying section of preserved oceanic crust from  
3402 pillow ultramafic through clays, BIFs, sheeted dykes, plagiogranite, gabbro/norite, layered  
3403 gabbro with ultramafic and finally peridotite and this corresponds to the B-B' line shown in  
3404 the fig.2b; [\(b\)](#) Interpretative E-W section of preserved oceanic crust. [\(c\)](#) Interpretative vertical  
3405 section of the oceanic crust.

3406 [Fig. 4.1 \(a\)](#) Photomicrograph from southwestern block [\(b & c\)](#) from northcentral block [\(d\)](#) from  
3407 eastern block.

3408 [Fig. 5.1 \(a\)](#) The Nuggihalli greenstone belt showing metamorphosed ultramafic rocks  
3409 (peridotite, serpentinite and dunite with chromite layers, talc-tremolite schists [\(b\)](#) the Kalyadi  
3410 greenstone belt showing komatiite volcanic rocks including serpentinites, serpentine-talc-  
3411 tremolite and talc-chlorite schists [\(c & d\)](#) the J.C. Pura greenstone belt showing komatiite-  
3412 komatiitic basaltkomatiitic basalts and minor basalt with flow top pillow breccias [\(e\)](#) the  
3413 Banasandra greenstone belt showing spinifex texture near Kunikenahalli [\(f\)](#) the Nagamangala  
3414 greenstone belt showing komatiite affinity with minor basalts which are interlayered with  
3415 sedimentary rocks.

3416 [Fig. 5.2 \(a\)](#) Photomicrograph from the Kalyadi greenstone belt [\(b\)](#) the Nuggihalli greenstone  
3417 belt [\(c\)](#) the J.C. Pura greenstone belt [\(d\)](#) the Ghattihosahalli greenstone belt [\(e\)](#) the Banasandra  
3418 greenstone belt [\(f\)](#) the Nagamangala greenstone belt.

3419 [Fig. 6.1 \(a\)](#) TTG-type granitoids at the base of Bababudan [\(b\)](#) TTG-type granitoids west of the  
3420 Nuggihalli greenstone belt [\(c\)](#) TTG-type granitoids west of the Chitradurga greenstone belt  
3421 near Bharamanayakana durga [\(d\)](#) TTG-type granitoids on the Huliyar-Hosdurga road [\(e\)](#) TTG-  
3422 type granitoids near the J.C. Pura [\(f\)](#) TTG-type granitoids west of the Nagamangala greenstone  
3423 belt. [\(g\)](#) Interpretative WSW-ENE crustal scale cross- section of the cratonic core in WDC  
3424 based on our field observations and published tectonic fabrics data ([Bouhallier et al., 1993](#),



3425 1995; Chardon, 1997; Chardon et al., 1996, 1998, 2008; the Moho depth is adopted from Gupta  
3426 et al., 2003).

3427 Fig. 7.1 (a)  $\text{Al}_2\text{O}_3\text{-Fe}_2\text{O}_3\text{+TiO}_2\text{-MgO}$  (AFM) ternary plot (Jensen, 1976 modified by Viljoen et  
3428 al., 1982) showing that volcanic rocks of three greenstone unit are komatiite to komatiitic basalt  
3429 composition (b)  $\text{CaO-MgO-Al}_2\text{O}_3$  ternary plot (Viljoen et al., 1982) showing dominant  
3430 komatiite to komatiitic basalt except two samples of Eastern block showing tholeiite  
3431 composition. (c)  $\text{Feo}/(\text{Feo}+\text{MgO})$  versus  $\text{Al}_2\text{O}_3$  (Arndt, 2003) binary diagram showing  
3432 Barberton komatiite and komatiitic basalt field (d) Harker's binary variation diagram for major  
3433 oxide against MgO showing HGB and other greenstones from cratonic core region (e) Harker's  
3434 binary variation diagram for trace element against MgO showing HGB and other greenstones  
3435 from cratonic core region.

3436 Fig. 7.2 (a) Chondrite normalized low total REE group volcanic rocks of southwestern block  
3437 (b) Primitive mantle normalized (Sun and McDonough, 1989) multi-element plot of low total  
3438 REE group southwestern block (c) Chondrite normalized high total REE group volcanic rocks  
3439 of southwestern block (d) Primitive mantle normalized (Sun and McDonough, 1989) multi-  
3440 element plot of high total REE group of southwestern block (e) Chondrite normalized REE  
3441 group of komatiite volcanic rocks of northcentral block (f) Primitive mantle normalized (Sun  
3442 and McDonough, 1989) multi-element plot of komatiite volcanic rocks of northcentral block.  
3443 (g) Chondrite normalized REE group of komatiitic-basalts of northcentral block (h) Primitive  
3444 mantle normalized (Sun and McDonough, 1989) multi-element plot of komatiite-basalts of  
3445 northcentral block (i) Chondrite normalized low total REE group volcanic rocks of eastern  
3446 block (j) Primitive mantle normalized (Sun and McDonough, 1989) multi-element plot of low  
3447 total REE group of eastern block (k) Chondrite normalized high total REE group volcanic rocks  
3448 of eastern block (l) Primitive mantle normalized (Sun and McDonough, 1989) multi-element  
3449 plot of high total REE group of eastern block.

3450 Fig. 7.3 (a) Chondrite normalized REE group volcanic rocks of the Nuggihalli and Kalyadi (b)  
3451 Primitive mantle normalized (Sun and McDonough, 1989) multi-element plot of the Nuggihalli  
3452 and Kalyadi.

3453 Fig. 7.4 (a) Chondrite normalized REE volcanic rocks of the J.C. Pura komatiites (b) Primitive  
3454 mantle normalized (Sun and McDonough, 1989) multi-element plot of the J.C. Pura komatiites  
3455 (c) Chondrite normalized REE volcanic rocks of the J.C. Pura komatiites-cumulate layers (d)  
3456 Primitive mantle normalized (Sun and McDonough, 1989) multi-element plot of the J.C. Pura  
3457 komatiites-cumulate layers (e) Chondrite normalized REE volcanic rocks of the J.C. Pura  
3458 komatiite-basalt (f) Primitive mantle normalized (Sun and McDonough, 1989) multi-element  
3459 plot of the J.C. Pura komatiite-basalt.

3460 Fig. 7.5 (a) Chondrite normalized REE volcanic rocks of the Ghattihosahalli komatiites (b)  
3461 Primitive mantle normalized (Sun and McDonough, 1989) multi-element plot of the  
3462 Ghattihosahalli komatiites (c) Chondrite normalized REE volcanic rocks of the Banasandra  
3463 komatiites (d) Primitive mantle normalized (Sun and McDonough, 1989) multi-element plot  
3464 of the Banasandra komatiites (e) Chondrite normalized REE volcanic rocks of the  
3465 Nagamangala komatiites (f) Primitive mantle normalized (Sun and McDonough, 1989) multi-  
3466 element plot of the Nagamangala komatiites.

3467 Fig. 7.6 (a)  $(Gd/Yb)_N$  versus  $Al_2O_3/TiO_2$  (after Arndt 2003) (b)  $(Gd/Yb)_N$  versus  $CaO/Al_2O_3$   
3468 (after Jahn et al. 1982) indicating role of variable residual garnet or absence of residual garnet  
3469 in source mantle.

3470 Fig. 7.7 - (a) Cathodoluminescence (CL) images of the sample 18HP01A, 18HP01C,  
3471 18HP03A, 18HP03B and 18HP04A (b) cathodoluminescence (CL) images of the sample  
3472 18HP04A, 18HP04B, 18HP05, 18HP07 and 18HP10A (c) cathodoluminescence (CL) images  
3473 of the sample 18HP13, 18HP15A, 18HP23, 18HP24A and 18HP39.

3474 [Fig. 7.8](#) (a) U-Pb Concordia diagram of sample 18HP23 southwestern block TTG (b) U-Pb  
3475 Concordia diagram of sample 18HP24a southwestern block TTG (c) U-Pb Concordia diagram  
3476 of sample 18HP10b southwestern block TTG (d) U-Pb Concordia diagram of sample 18HP05  
3477 southwestern block TTG (e) U-Pb Concordia diagram of sample 18HP01a southwestern block  
3478 TTG (f) U-Pb Concordia diagram of sample 18HP01c southwestern block TTG (g) U-Pb  
3479 Concordia diagram of sample 18HP03a southwestern block TTG (h) U-Pb Concordia diagram  
3480 of sample 18HP03b southwestern block TTG (i) U-Pb Concordia diagram of sample 18HP04a  
3481 southwestern block TTG (j) U-Pb Concordia diagram of sample 18HP04b southwestern block  
3482 TTG (k) U-Pb Concordia diagram of sample 18HP07 northcentral block TTG (l) U-Pb  
3483 Concordia diagram of sample 18HP15a northcentral block TTG (m) U-Pb Concordia diagram  
3484 of sample 18HP13 felsic volcanic, northcentral block TTG (n) U-Pb Concordia diagram of  
3485 sample 18HP39 plagiogranite, eastern block.

3486 [Fig.7.9](#) (a) Normative Ab-An-Or triangular diagram ([after O' Connors, 1965](#)) with fields from  
3487 [Barker \(1979\)](#) showing trondhjemite, tonalite and granite extending to granodiorite field (b)  
3488 normative Q–Ab–Or ([Barker and Arth, 1976](#)) showing trondhjemite and calc-alkaline trend.  
3489 (c) Harker's binary diagrams for TTG-type granitoids and diapiric trondhjemite intrusions  
3490 displaying moderate to weak fractionation trends.

3491 [Fig.7.10](#) (a) Chondrite normalized low-Al TTG REE group of southwestern block (b) Primitive  
3492 mantle normalized ([Sun and McDonough, 1989](#)) multi-element plot of low-Al TTG REE  
3493 group of southwestern block (c) Chondrite normalized high-Al TTG REE group of  
3494 southwestern block (d) Primitive mantle normalized ([Sun and McDonough, 1989](#)) multi-  
3495 element plot of high-Al TTG REE group of southwestern block (e) Chondrite normalized REE  
3496 group of TTG from northcentral block (f) Primitive mantle normalized ([Sun and McDonough,](#)  
3497 [1989](#)) multi-element plot of TTG from northcentral block. (g) Chondrite normalized REE  
3498 group of TTG from eastern block (h) Primitive mantle normalized ([Sun and McDonough,](#)

3499 1989) multi-element plot of TTG from eastern block (i) Chondrite normalized REE group of  
 3500 Trondhjemite (j) Primitive mantle normalized (Sun and McDonough, 1989) multi-element plot  
 3501 of Trondhjemite (k) Chondrite normalized REE group from other western TTG (l) Primitive  
 3502 mantle normalized (Sun and McDonough, 1989) multi-element plot from other western TTG.  
 3503 Fig.7.11 (a)  $\epsilon_{\text{Hf}(T)}$  versus time evolution diagram of TTGs from three blocks, other western  
 3504 TTGs and trondhjemite showing involvement of depleted mantle with traces of ancient crustal  
 3505 contamination. (b)  $\epsilon_{\text{Nd}(T)}$  versus time evolution diagram of greenstones, TTGs from three  
 3506 blocks and other greenstone belts, TTGs in the cratonic core region showing involvement of  
 3507 depleted mantle with traces of ancient crustal contamination.  
 3508 Fig.8 (a) Nb/U versus Nb/Th plot (after Saunders et al. 1988) showing scattering indicating  
 3509 source composition of primitive mantle to depleted MORB source mantle for the southwestern,  
 3510 northcentral, eastern block and other greenstone belts in the cratonic core region (b) Nb/Th  
 3511 versus  $\epsilon_{\text{Nd}}$  plot indicating the primitive mantle and depleted MORB source for the studies  
 3512 samples from cratonic core region. (c) Th/Yb versus Nb/Yb binary plot (Pearce, 2008)  
 3513 indicating primitive to depleted mantle source for the southwestern, northcentral, eastern block  
 3514 and other greenstone belts in the cratonic core region (d) Nb/Y versus Zr/Y (Condie, 2003)  
 3515 indicating deep depleted to primitive mantle reservoir source for the samples from for the  
 3516 southwestern, northcentral, eastern block and other greenstone belts in the cratonic core region  
 3517 (e) Zr/Nb versus Nb/Th plot (Condie, 2003) showing oceanic plateau for southwestern block,  
 3518 J.C.Pura, Ghattihosahalli, majority of Banasandra, Nuggihalli and Kalyadi samples, arc to  
 3519 oceanic plateau for Northcentral block, Nagamangala samples and N-MORB to oceanic plateau  
 3520 for Eastern block. Arrows indicate effects of batch melting (F) and subduction (SUB); PM,  
 3521 primitive mantle; DM, shallow depleted mantle; ARC, arc related basalts; NMORB, normal  
 3522 ocean ridge basalt; OIB, oceanic island basalt; DEP, deep depleted mantle; EN, enriched  
 3523 component.

3524 Fig.9 (a) Nb/Ta vs Gd/Yb (Hoffmann et al., 2011) showing the origin of TTG melt from  
3525 different source composition (b) Nb/Ta vs Zr/Sm plot (Hoffmann et al., 2011) explaining the  
3526 origin of TTG melt from different source composition, (c)  $K_2O/(Na_2O+CaO)$  vs Sr/Y plot  
3527 (Hoffmann et al., 2019) representing the different pressure level at which the studied samples  
3528 generated from the source. Lines correspond to melting models derived from experimental  
3529 database, as in Moyen, 2009, 2011, at different pressures and for two sources, an MORB and  
3530 a more enriched mafic rock (d)  $Al_2O_3/(FeO_T+MgO)-3*CaO-5*(K_2O/Na_2O)$  diagram (Laurent  
3531 et al., 2014) showing the sources of studies TTGs from the cratonic core region (e) Sr/Y versus  
3532 Y diagram (after Defant and Drummond, 1990; Martin et al., 2005) showing two distinct groups  
3533 of TTG suites (low-Al and high-Al) and the role of residual garnet. Low-Al gneisses plot in  
3534 the field defined for island arc magmas derived from mafic source without significant residual  
3535 garnet. High-Al gneisses plot in the field of Archean TTG derived by melting of mafic source  
3536 with variable residual garnet. Arrows indicate batch melting of mafic source with 7–30%  
3537 garnet-amphibole in source residue (f)  $(La/Yb)_N$  versus Yb plot (after Jahn et al., 1981;  
3538 Drummond and Defant, 1990; Moyen, 2011) showing two distinct groups of TTG suites (low-  
3539 Al and high-Al) derived from distinct mafic sources with or without residual garnet. The low-  
3540 Al gneisses plot in the field defined for the melts derived from depleted mafic source at shallow  
3541 level without any significant residual garnet. Arrows in high-Al TTG field indicate batch of  
3542 melting of mafic source at deeper levels transforming into garnet bearing amphibolites residue  
3543 with 7–30% garnet in residue.  
3544

3545  
3546  
3547  
3548  
3549  
3550  
3551  
3552  
3553  
3554  
3555  
3556  
3557  
3558  
3559  
3560  
3561  
3562  
3563  
3564  
3565

**Table captions**

[Table 1](#) Summary table of interpreted zircon U-Pb age and Lu-Hf characteristics for studied granitoids.

**Supplementary Table captions**

[Supplementary Table 1](#). Major oxide (wt.%), trace and REE (ppm) concentrations of Holenarsipur greenstone belt and other greenstone belts in the studies cratonic core region.

[Supplementary Table 2](#). Major oxide (wt.%), trace and REE (ppm) concentrations of TTG-type granitoids surrounding HGB and other western TTGs in the studies cratonic core region.

[Supplementary Table 3](#). Zircon U-Pb data by LA-ICP-MS for the TTGs surrounding Holenarsipur greenstone belt along with reference material analysis.

[Supplementary Table 4](#). *in-situ* Lu-Hf isotope data for the TTGs surrounding Holenarsipur greenstone belt along with those for reference material.

[Supplementary Table 5](#). Sm-Nd isotopic data for rocks of the southwestern, northcentral and eastern blocks of the Holenarsipur greenstone belt.

[Supplementary Table 6](#). Operating conditions for U-Pb and Lu-Hf isotope measurements using LA-ICP-MS and LA-MC-ICP-MS.

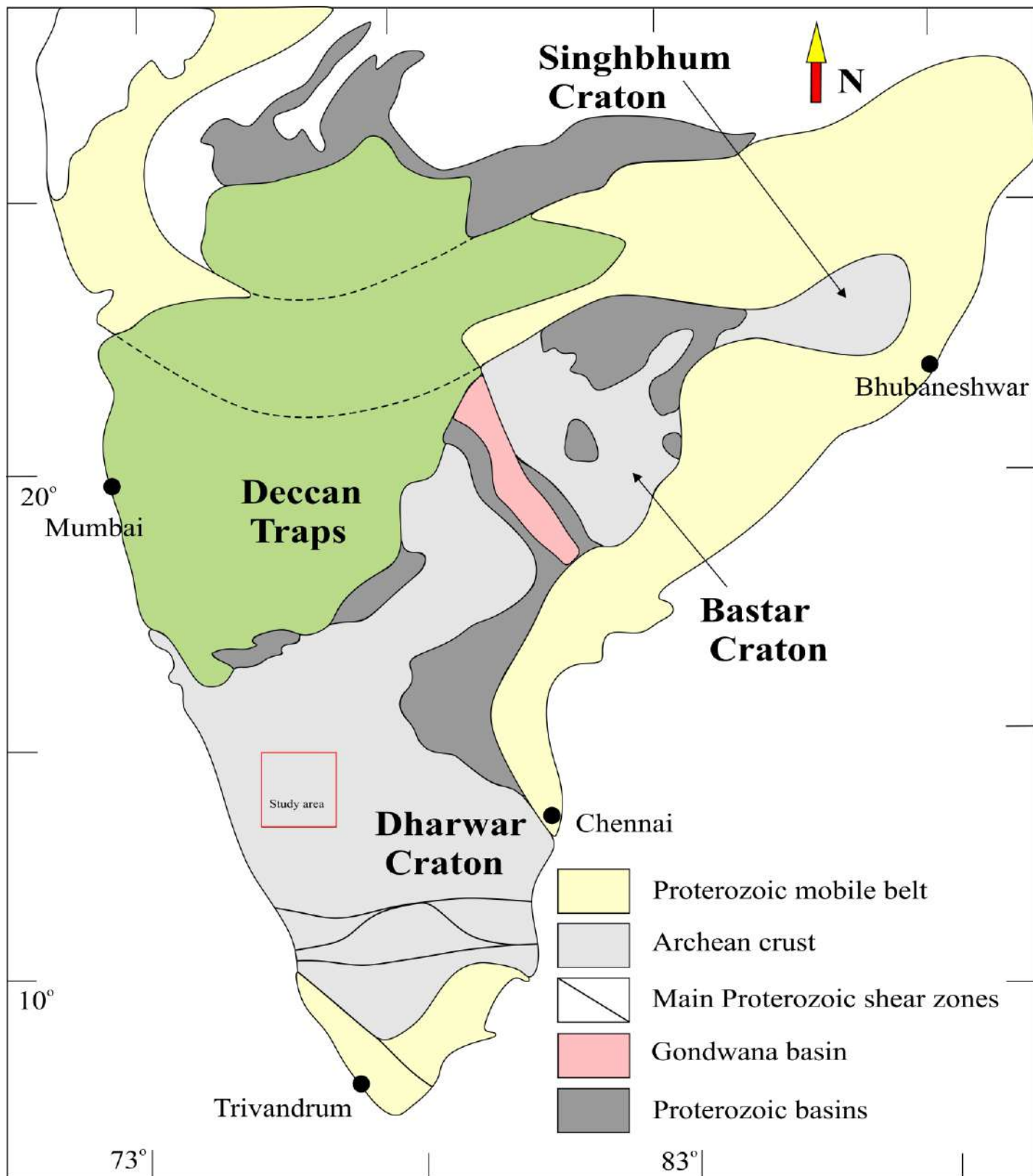


Fig. 1

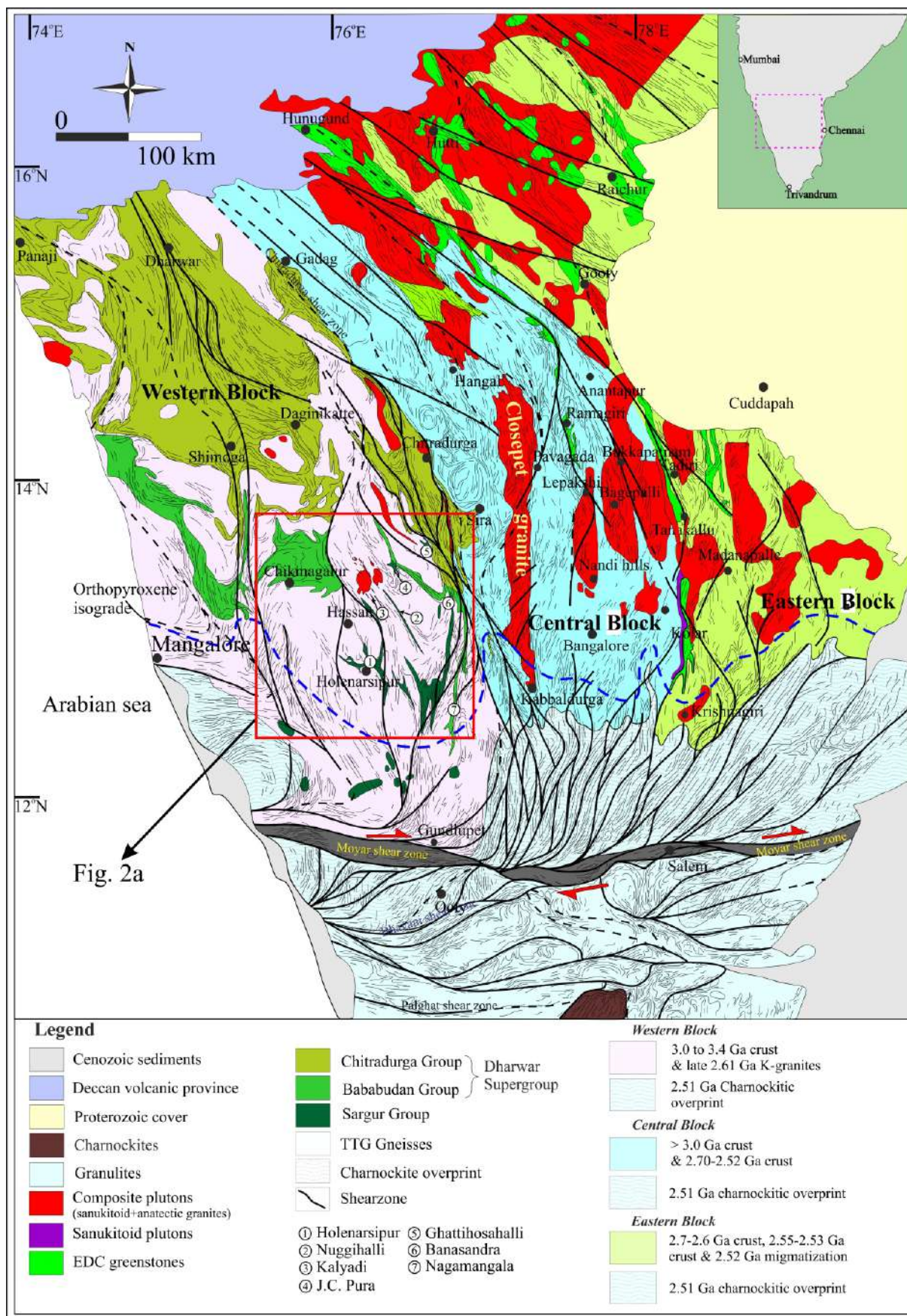


Fig. 2



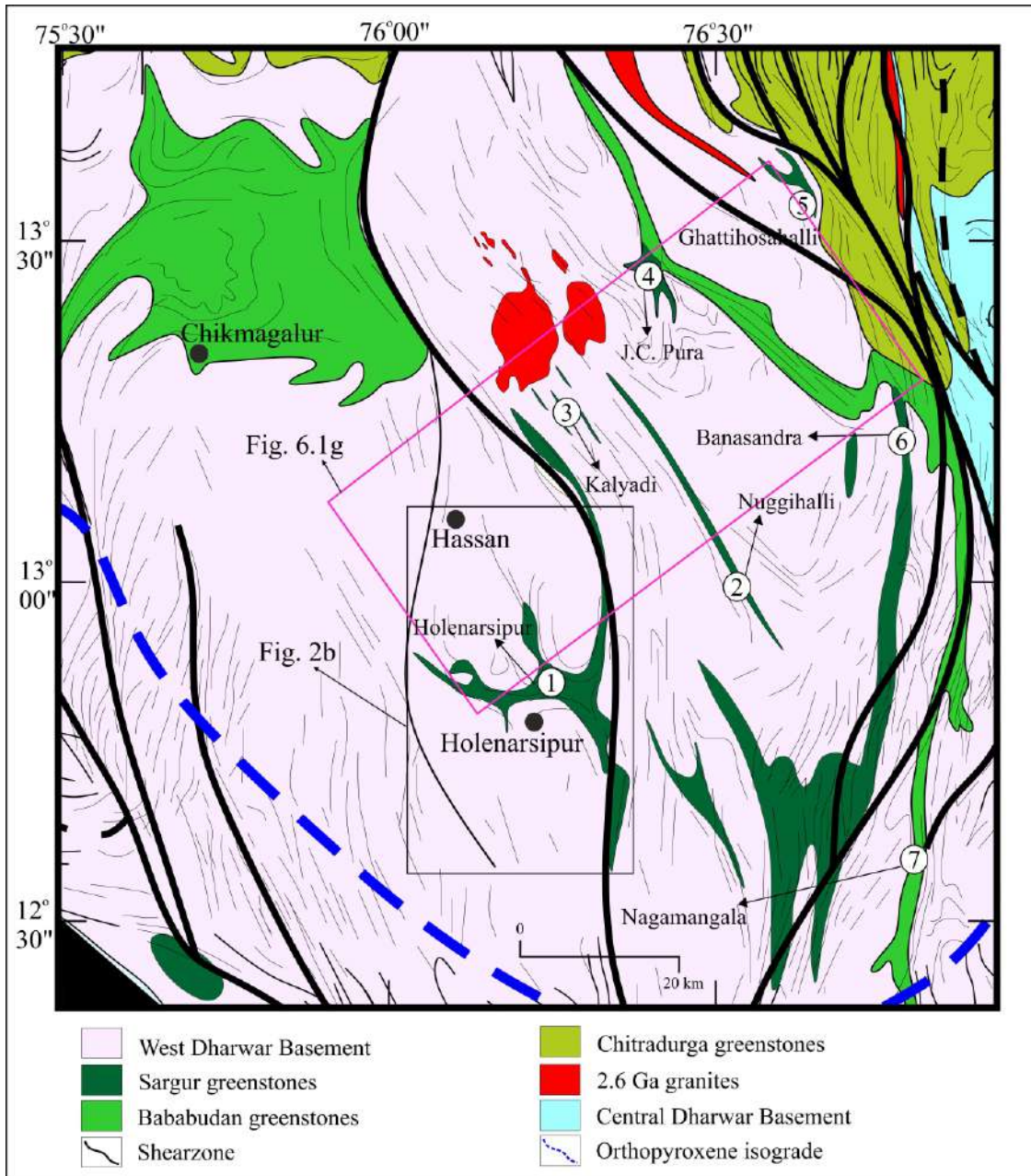


Fig. 2a

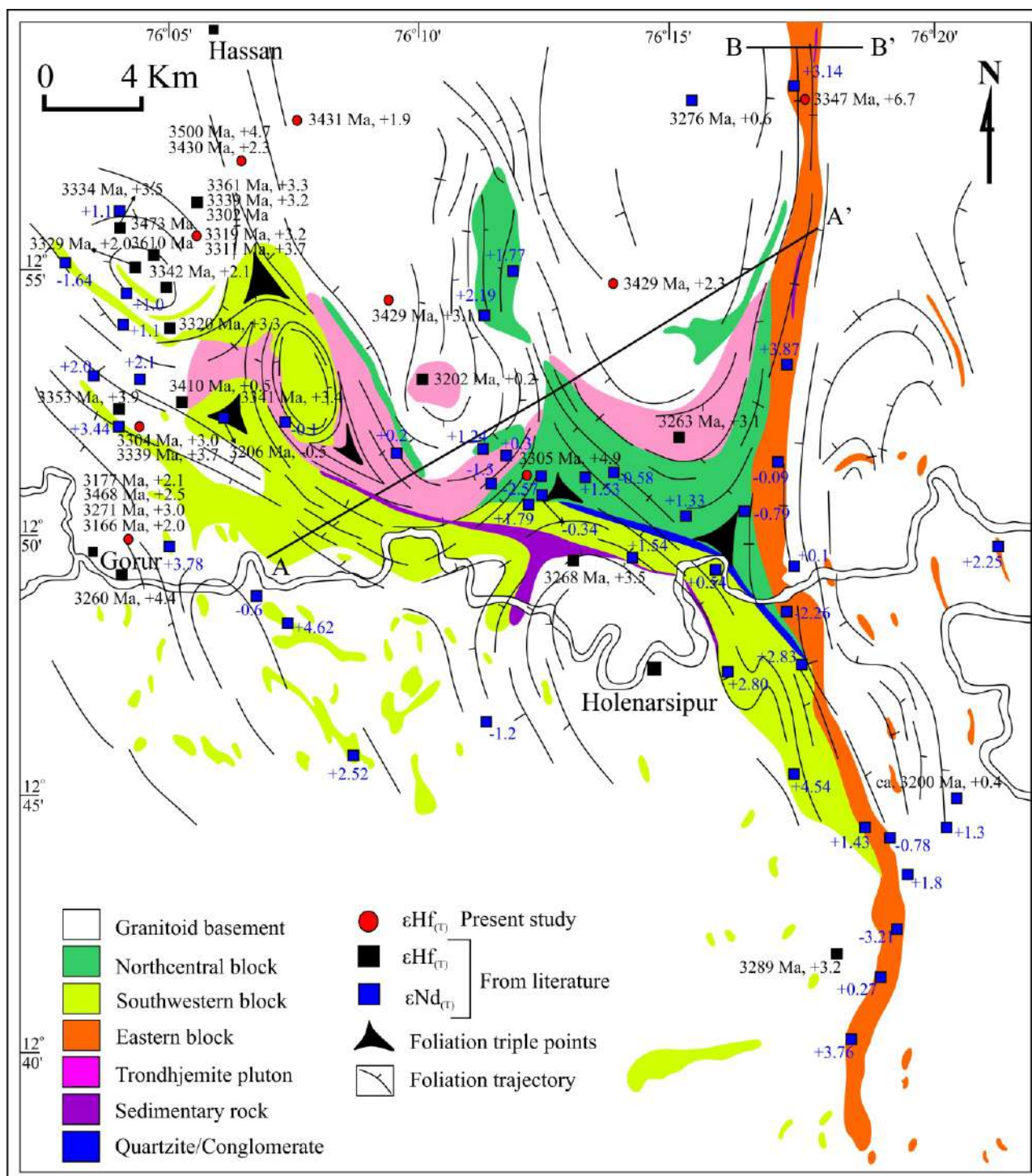


Fig. 2b

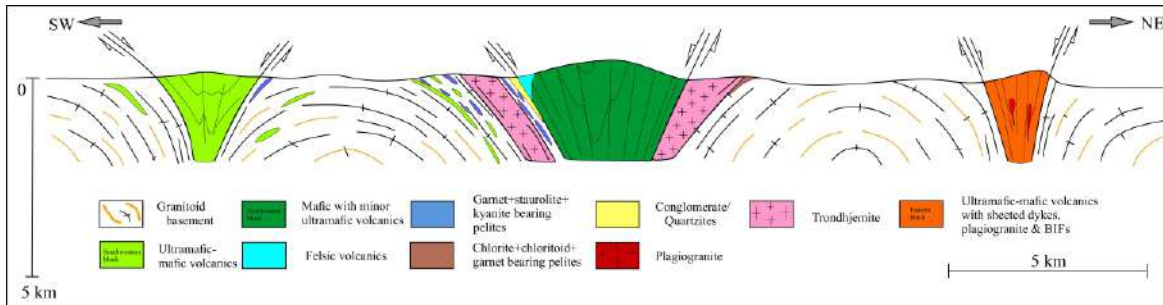


Fig. 2c



Fig. 3.1a-b




Fig. 3.1c-f




Fig. 3.1g-j




Fig. 3.2a-d

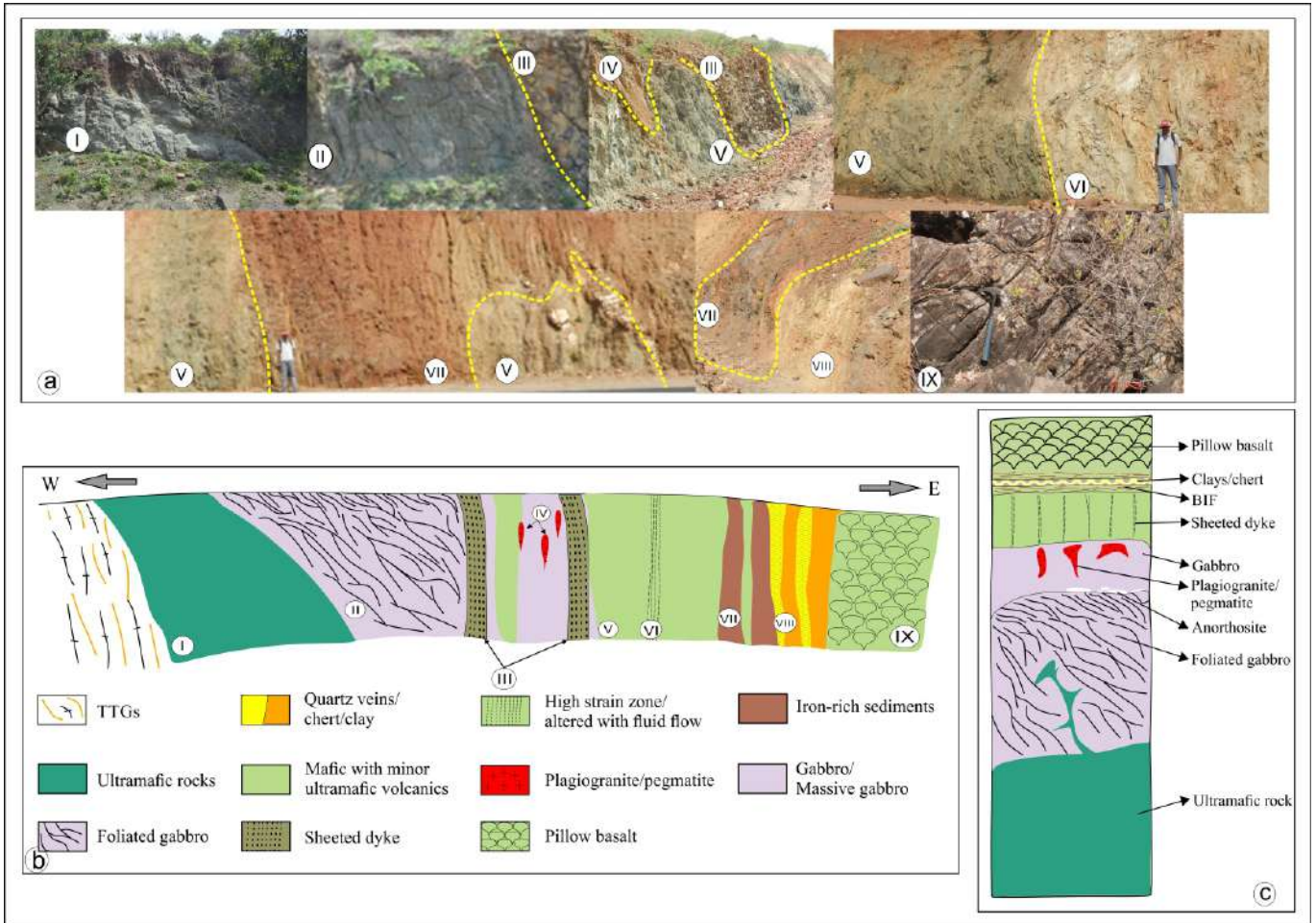


Fig. 3.3a-c




Fig. 4.1a-f




Fig. 5.1a-f






Fig. 5.2 a-f




Fig. 6.1 a-f

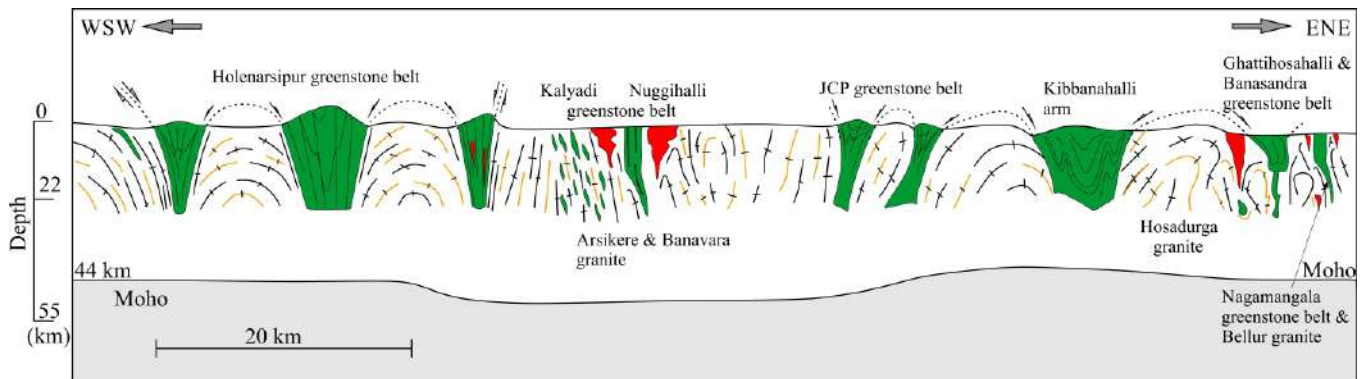


Fig. 6.1 g

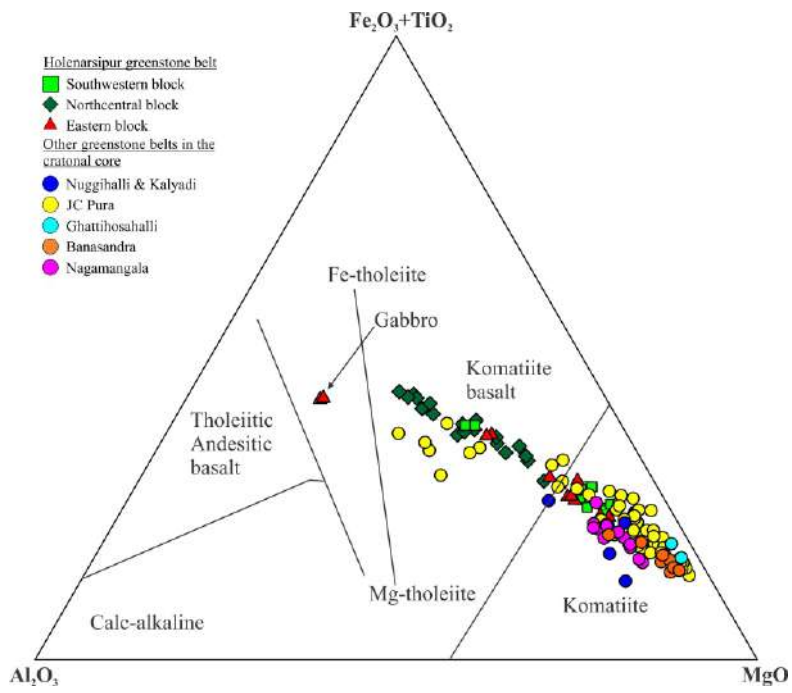


Fig. 7.1a

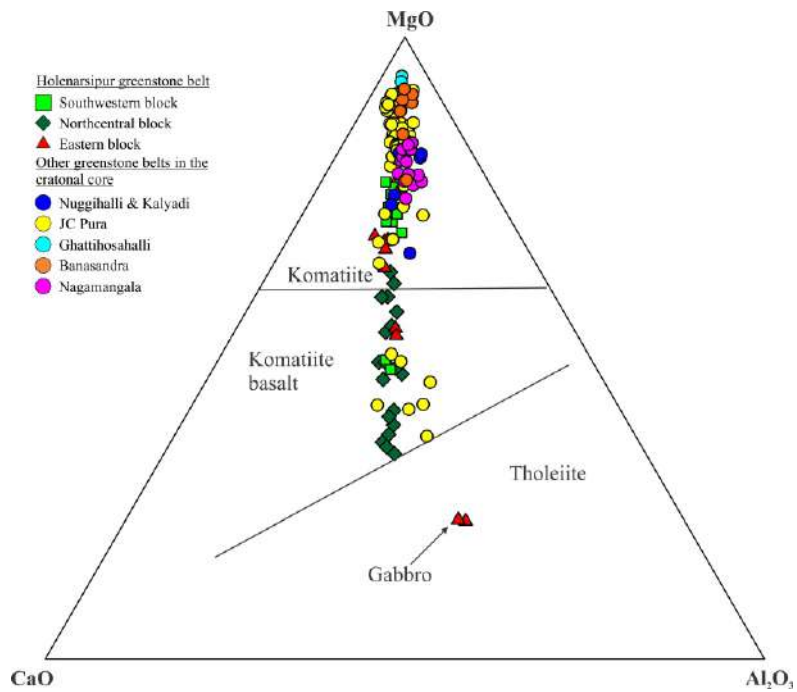


Fig. 7.1b

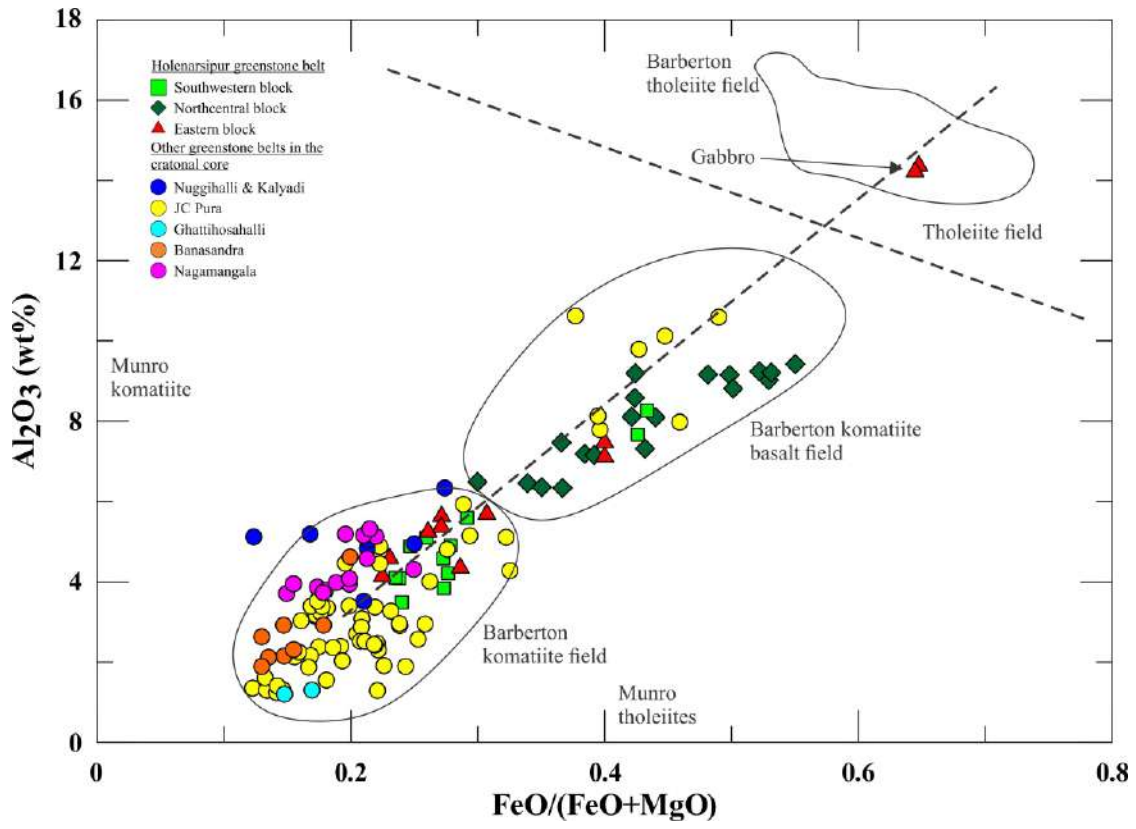


Fig. 7.1c

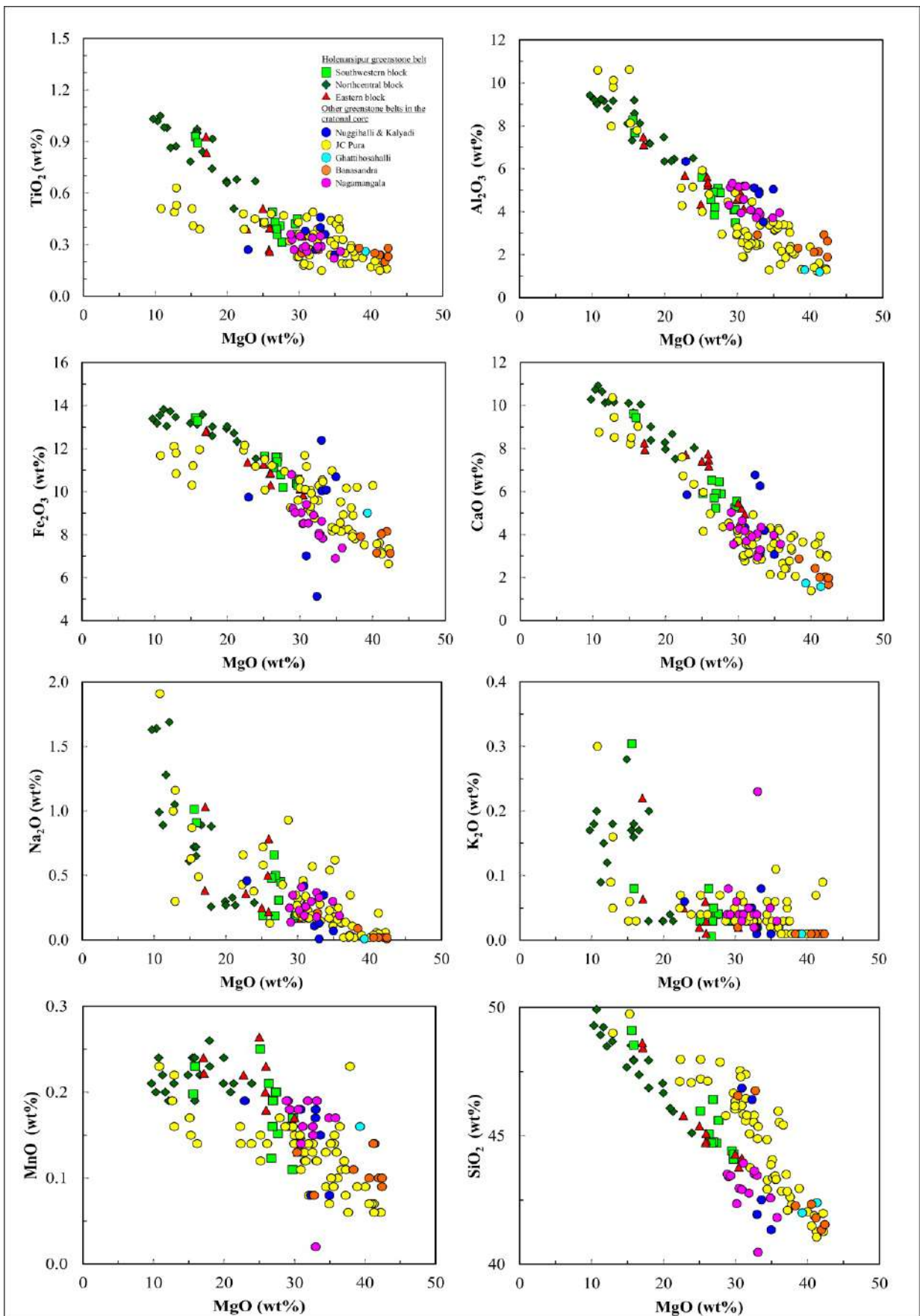


Fig. 7.1d

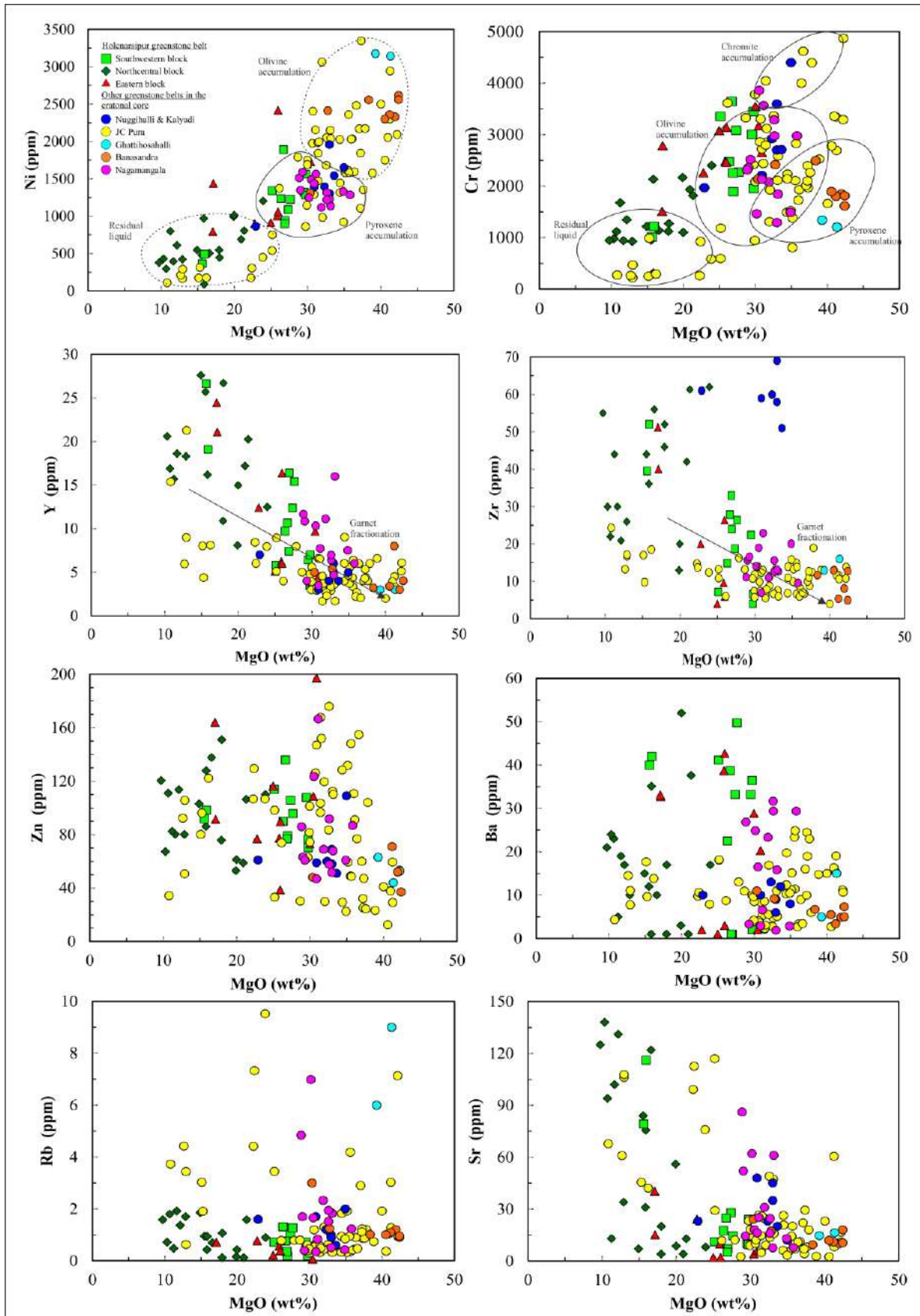


Fig. 7.1e

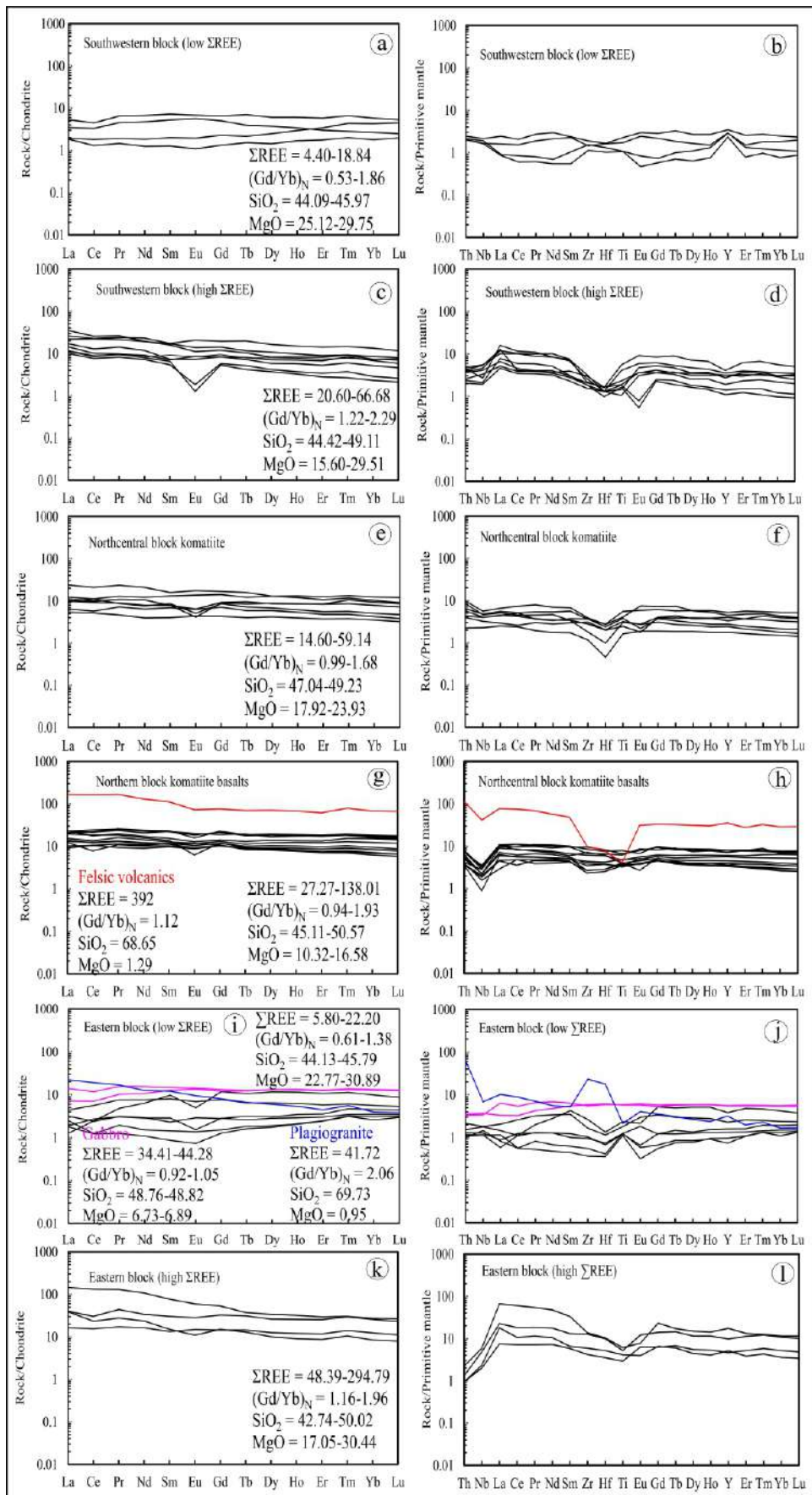


Fig. 7.2a-1

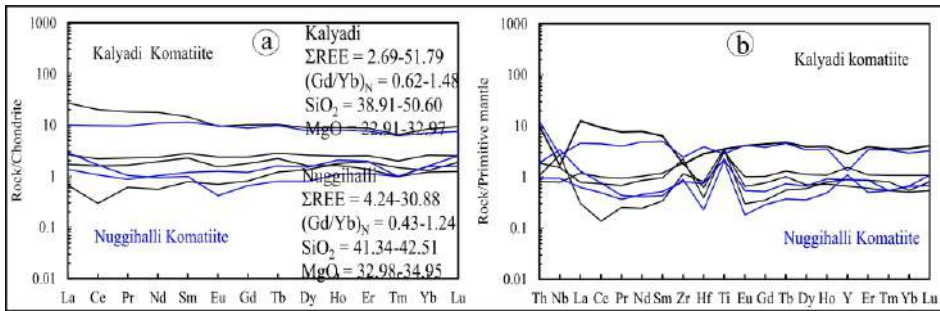


Fig. 7.3a-b

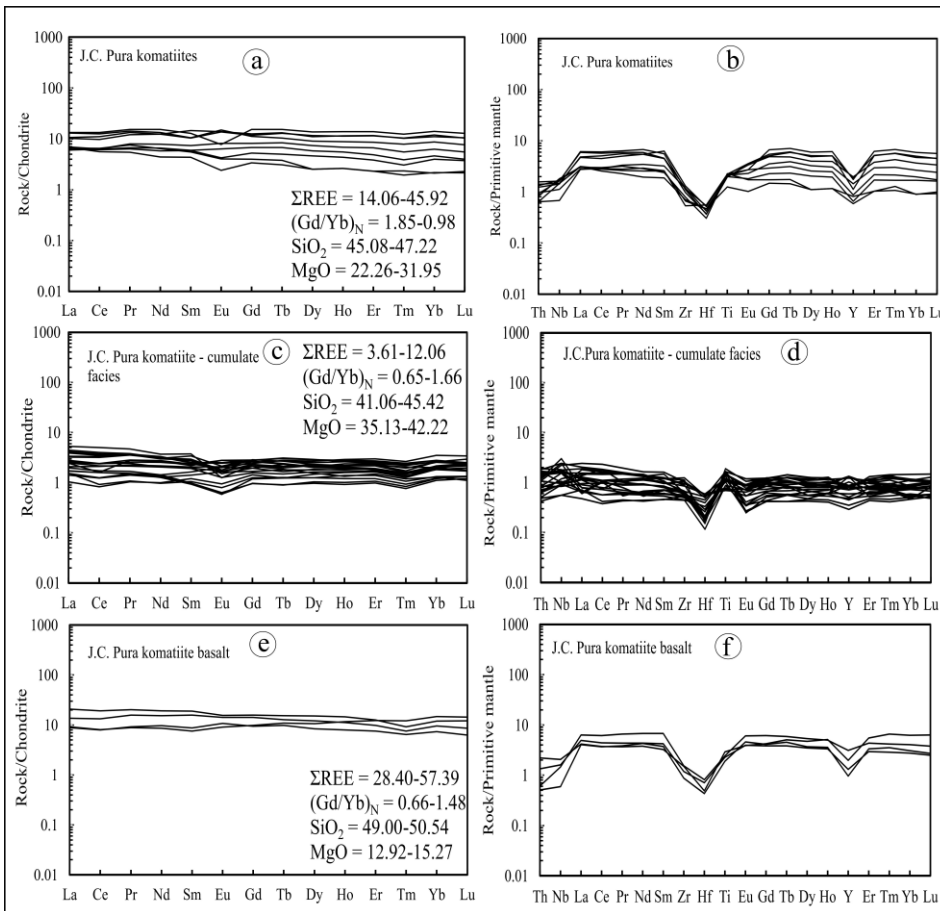


Fig. 7.4a-f



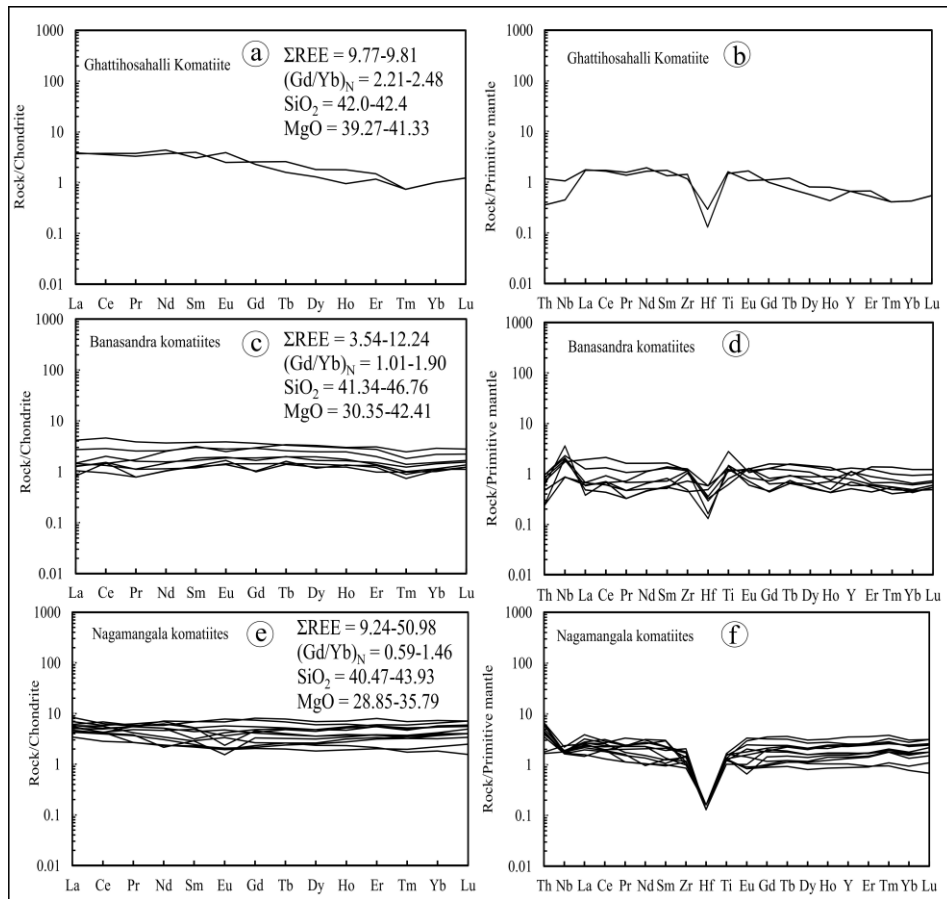


Fig. 7.5a-f

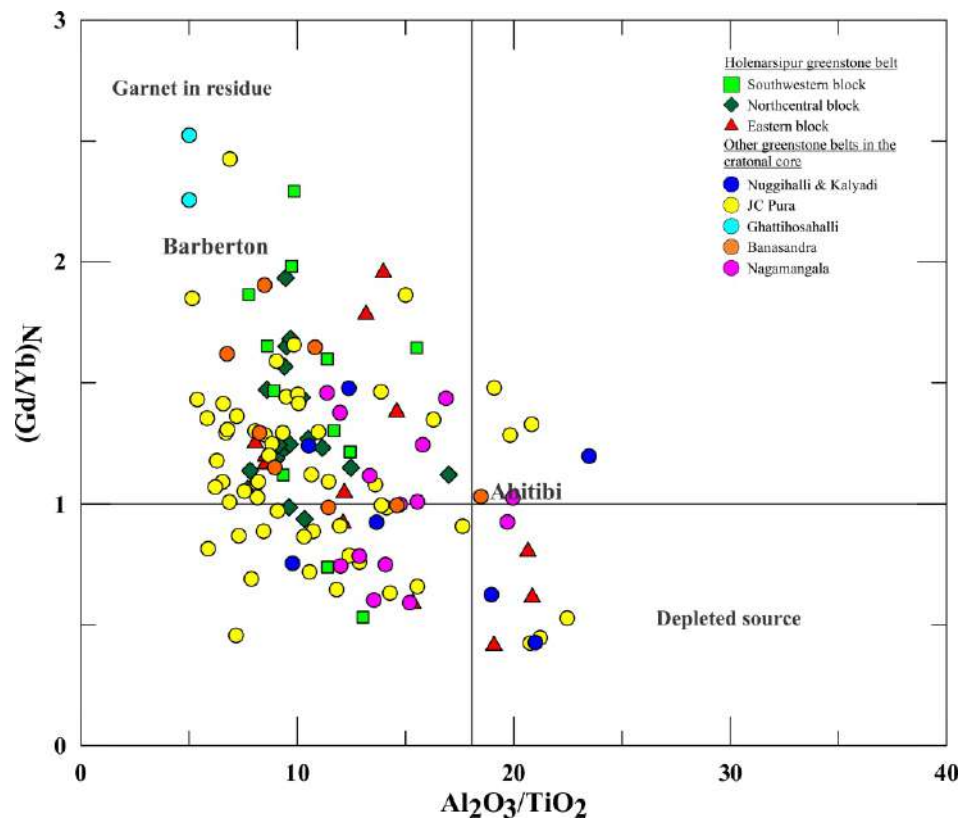


Fig. 7.6a

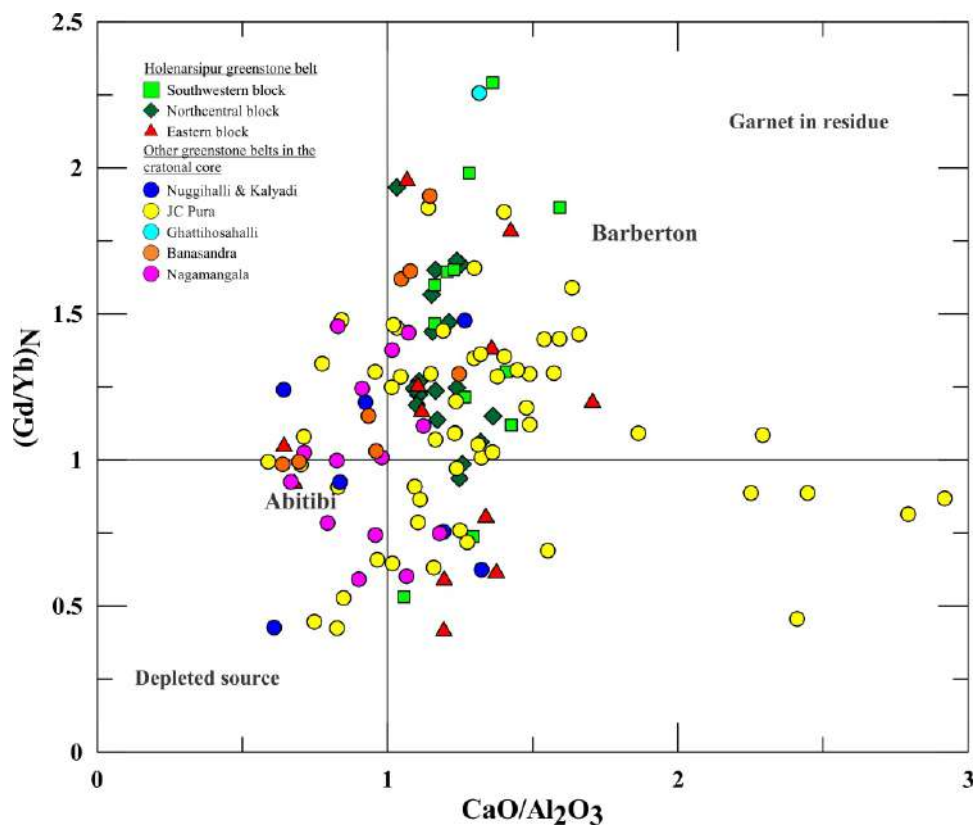


Fig. 7.6b

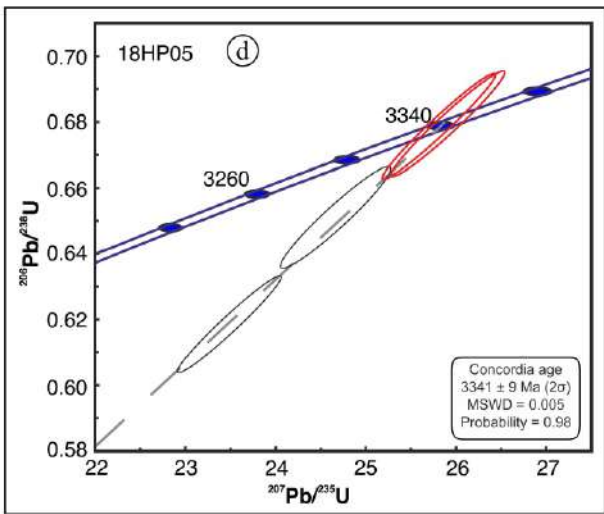
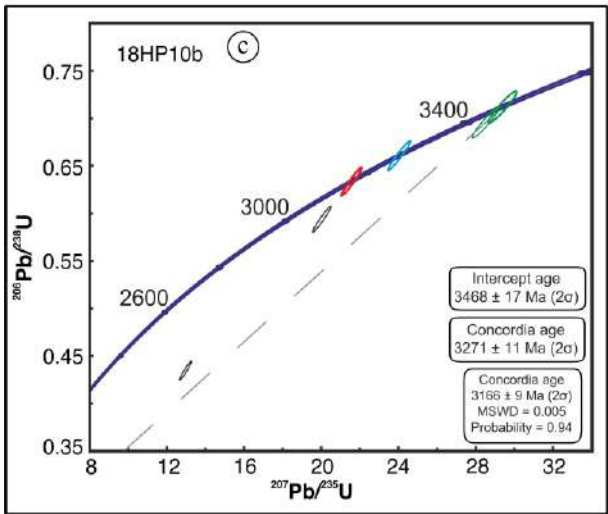
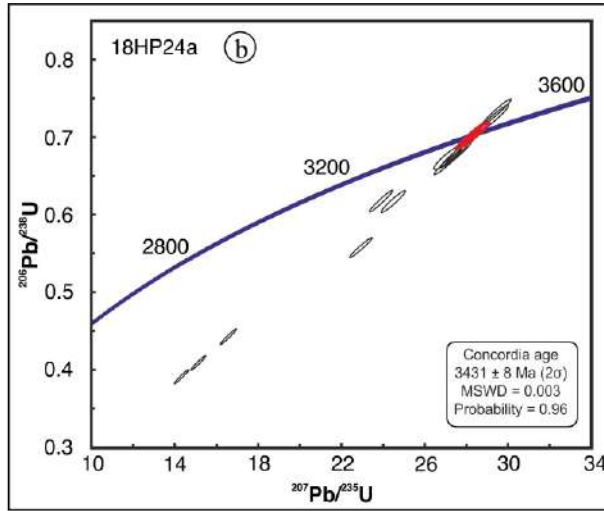
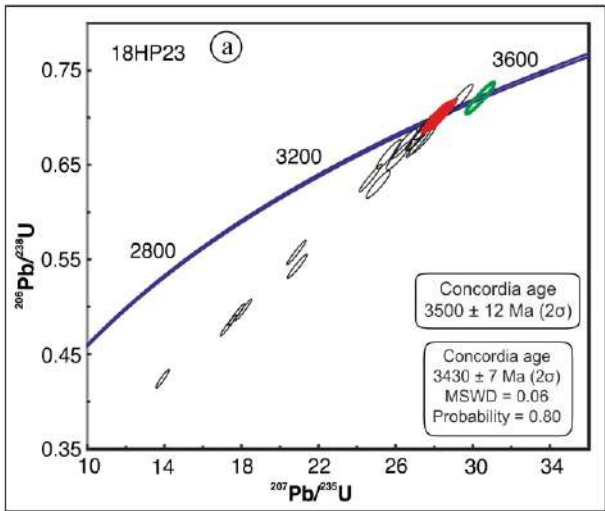


Fig. 7.7a-d

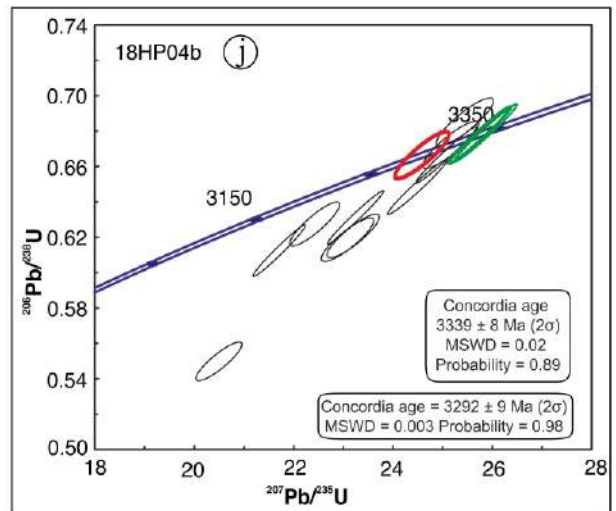
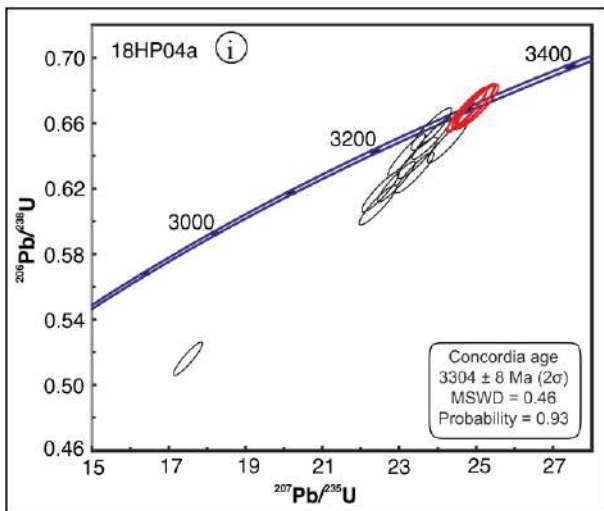
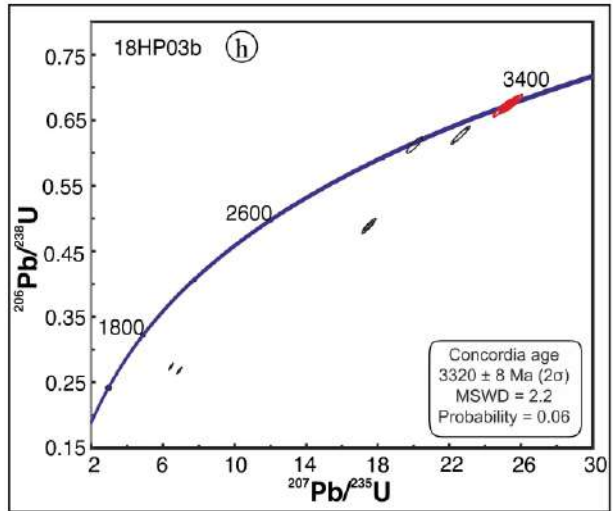
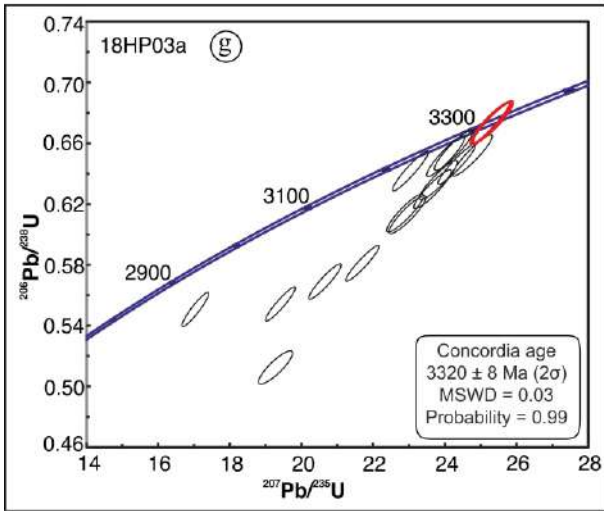
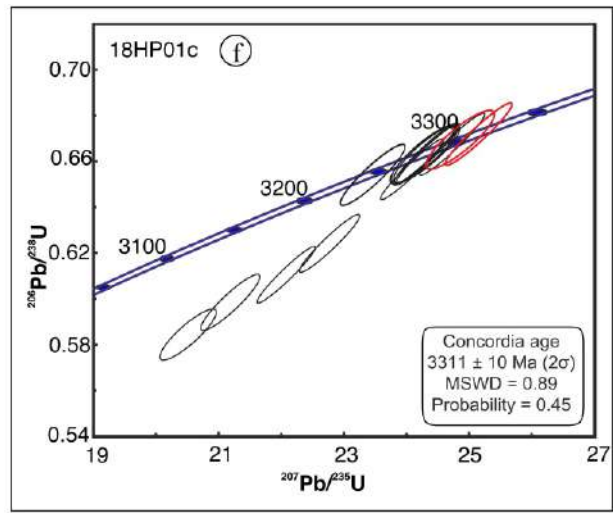
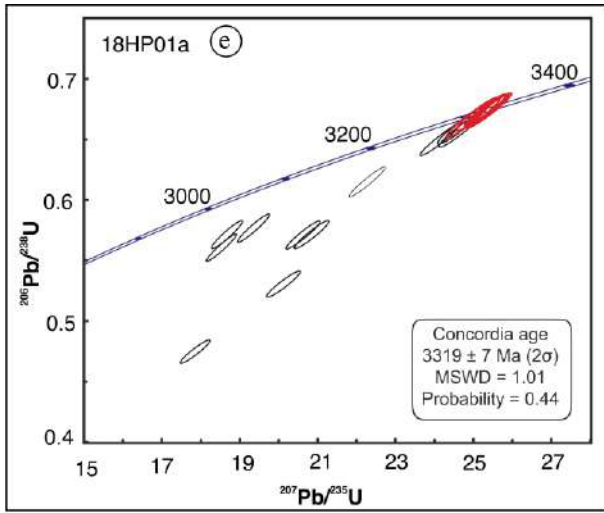


Fig. 7.7e-j

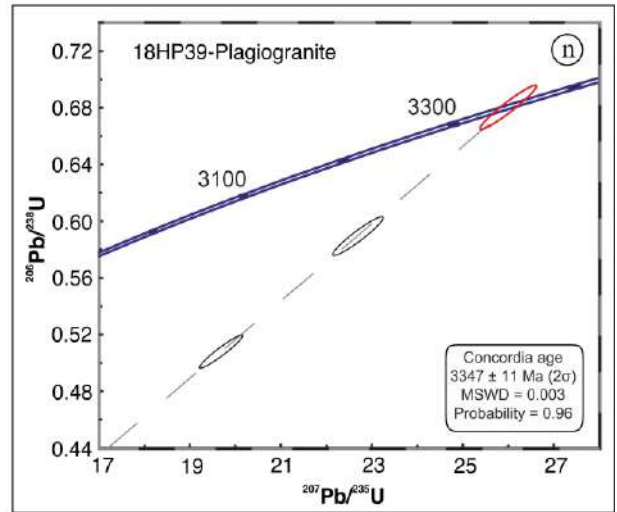
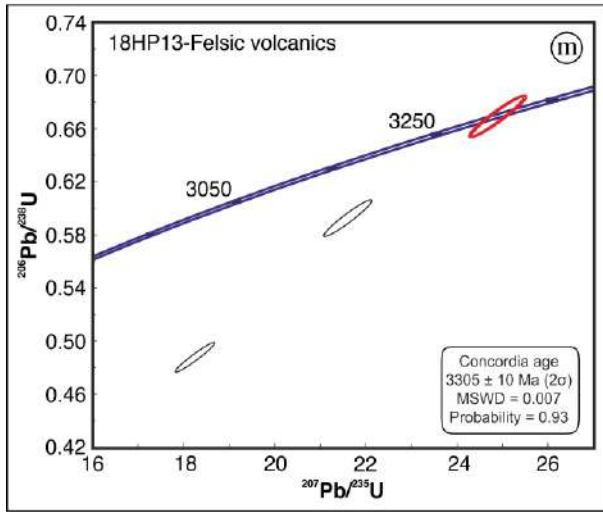
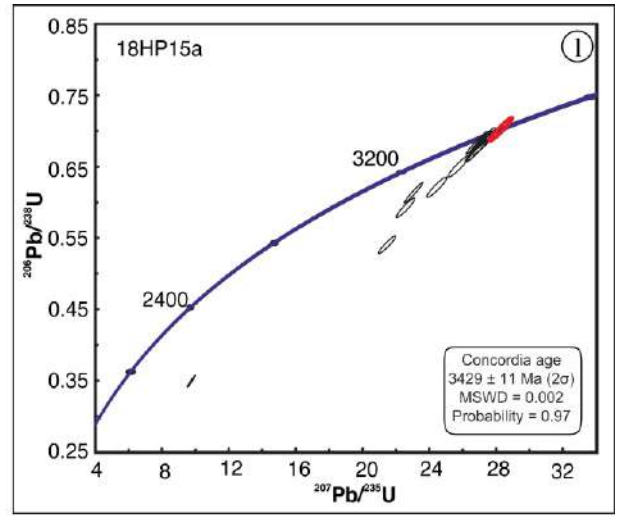
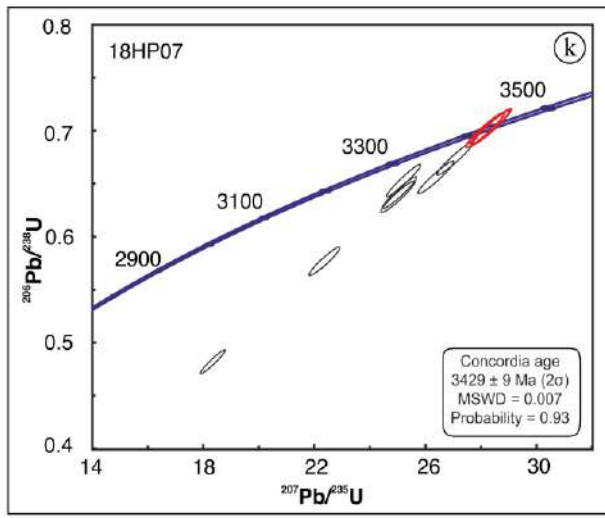


Fig. 7.7k-n




Fig. 7.8a




Fig. 7.8b




Fig. 7.8c

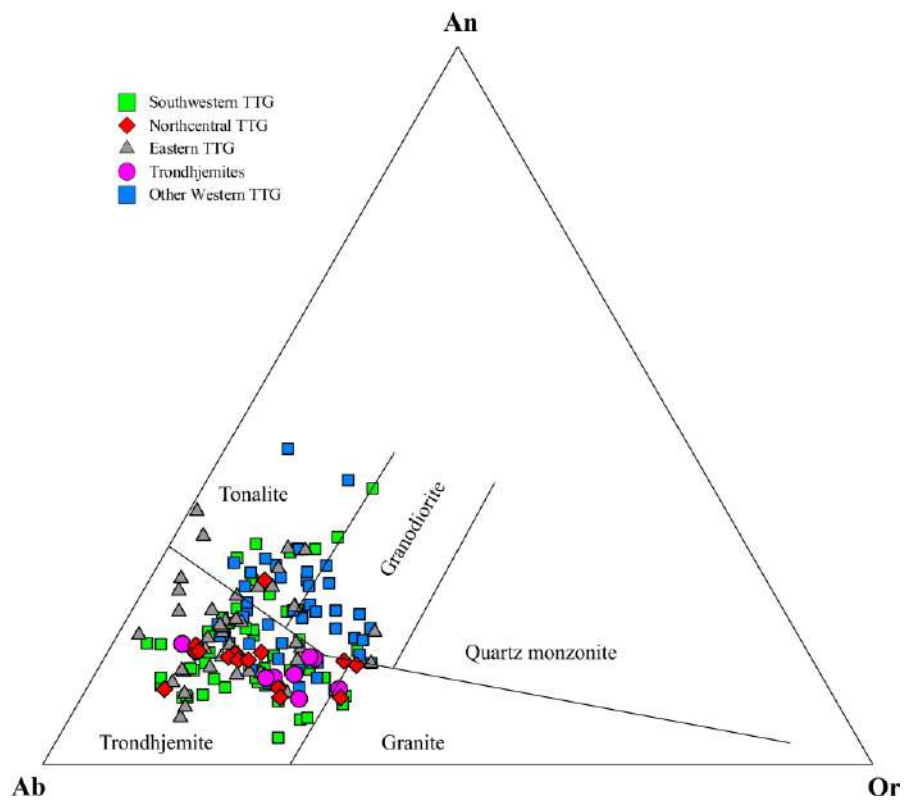


Fig. 7.9a

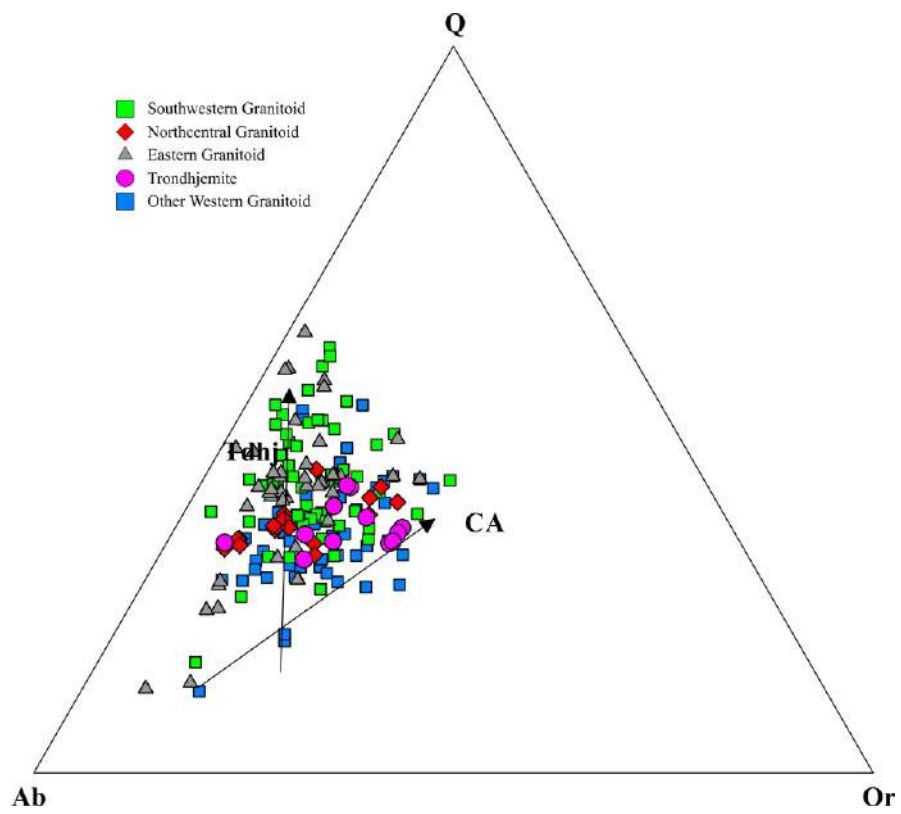


Fig. 7.9b



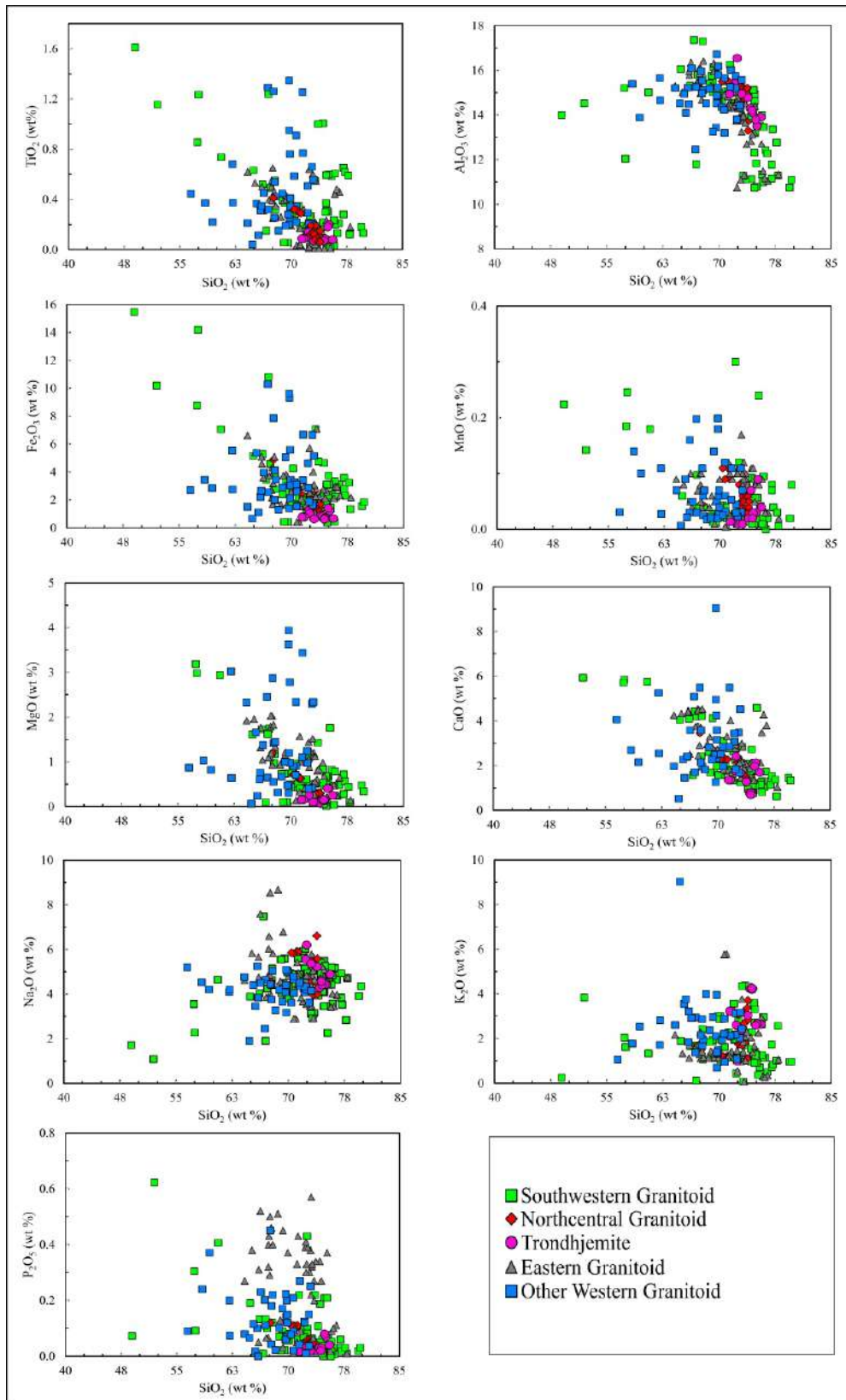


Fig. 7.9c

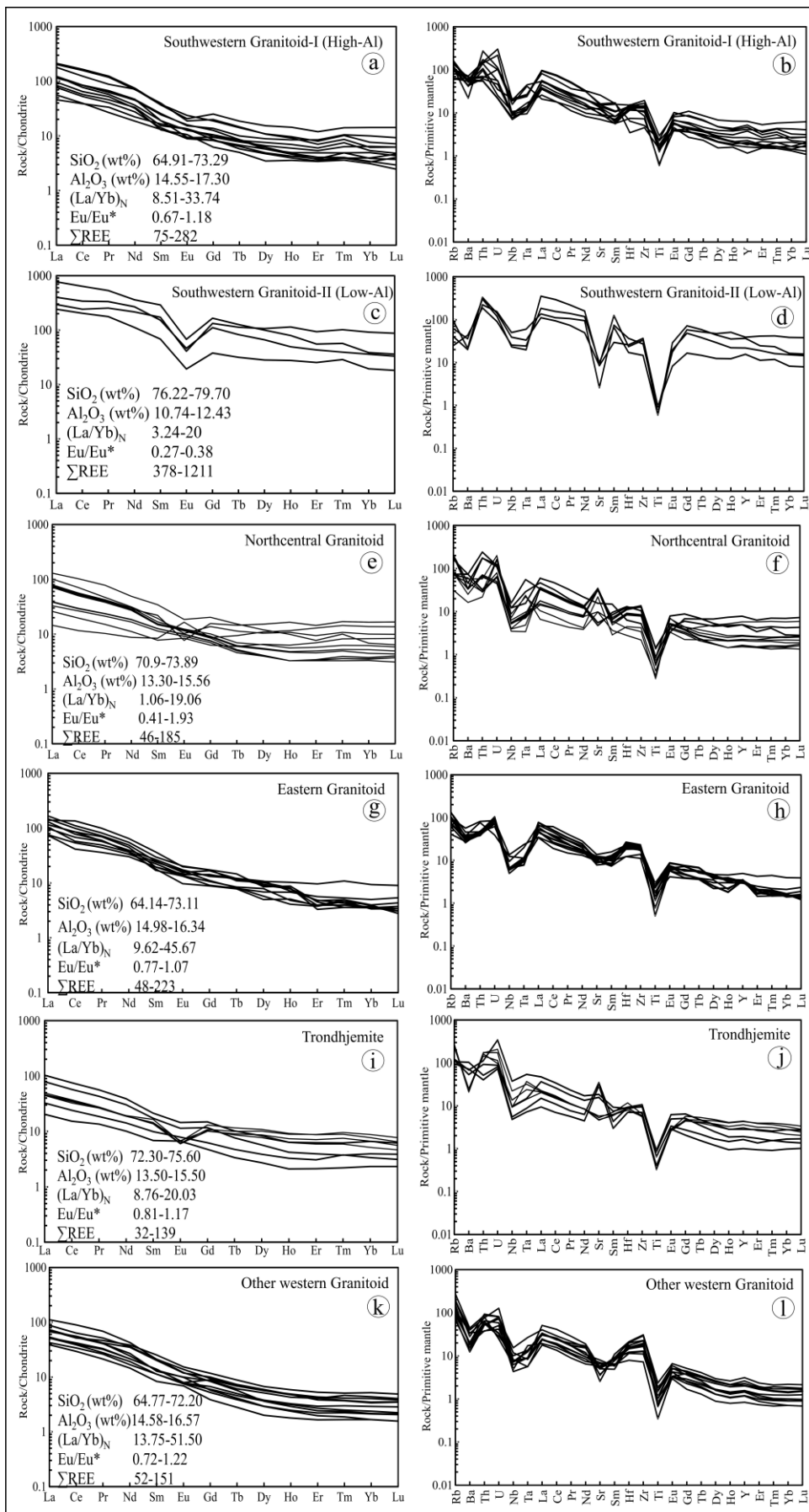


Fig. 7.10 a-1

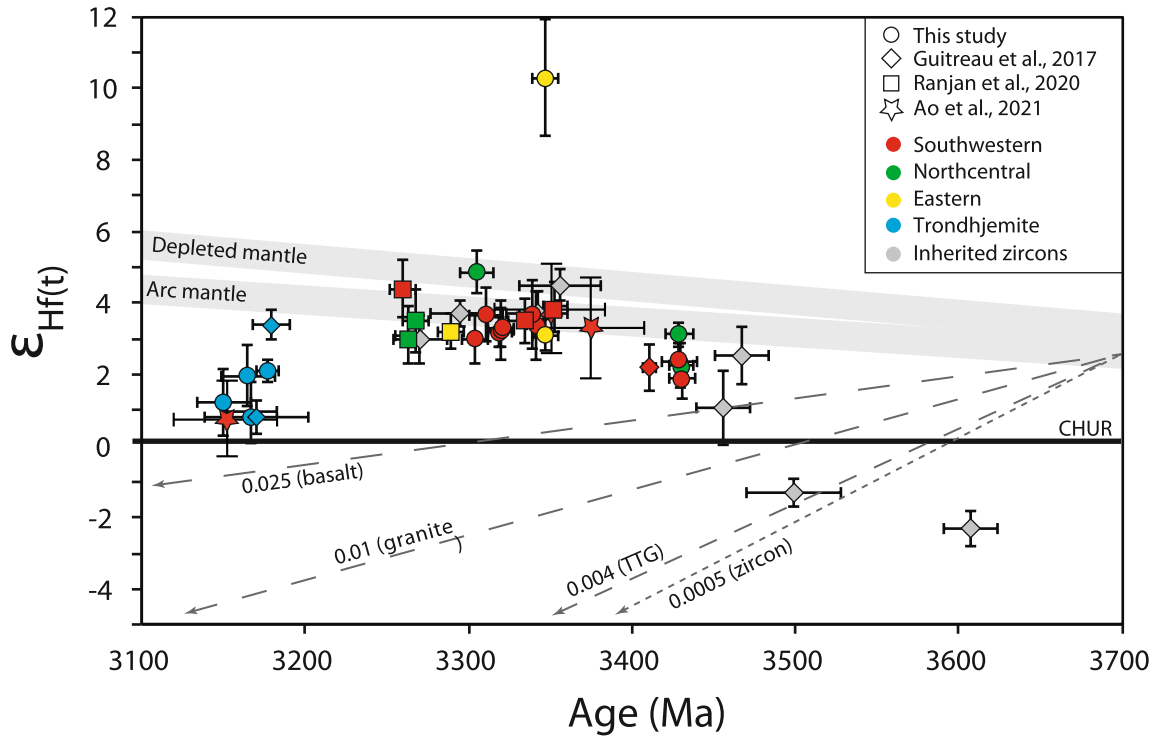


Fig. 7.11a

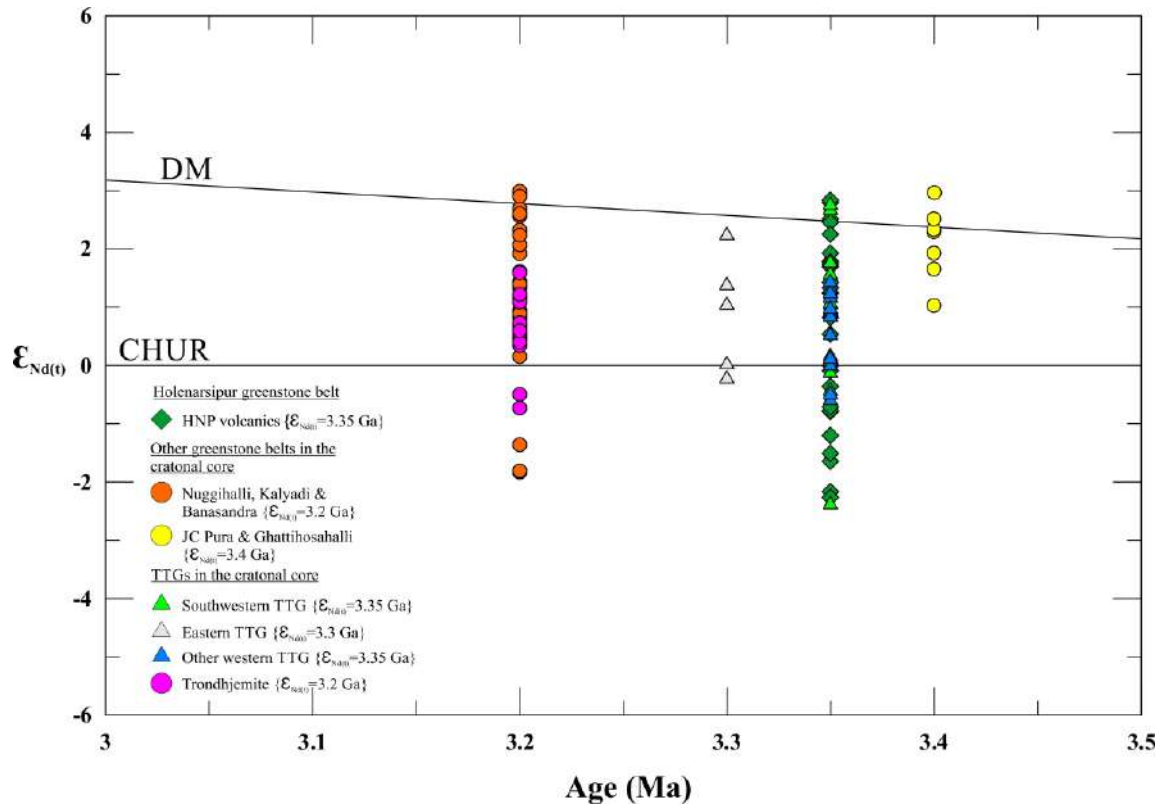


Fig. 7.11b

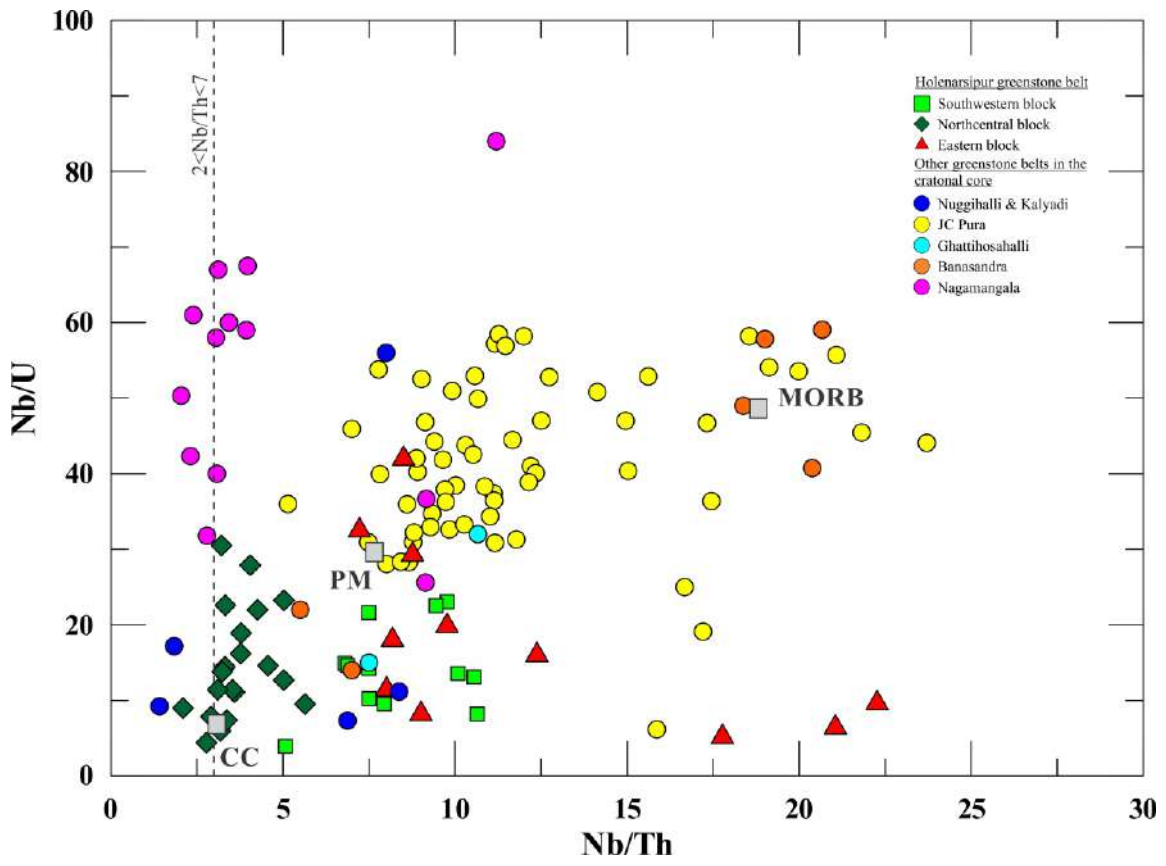


Fig. 8a

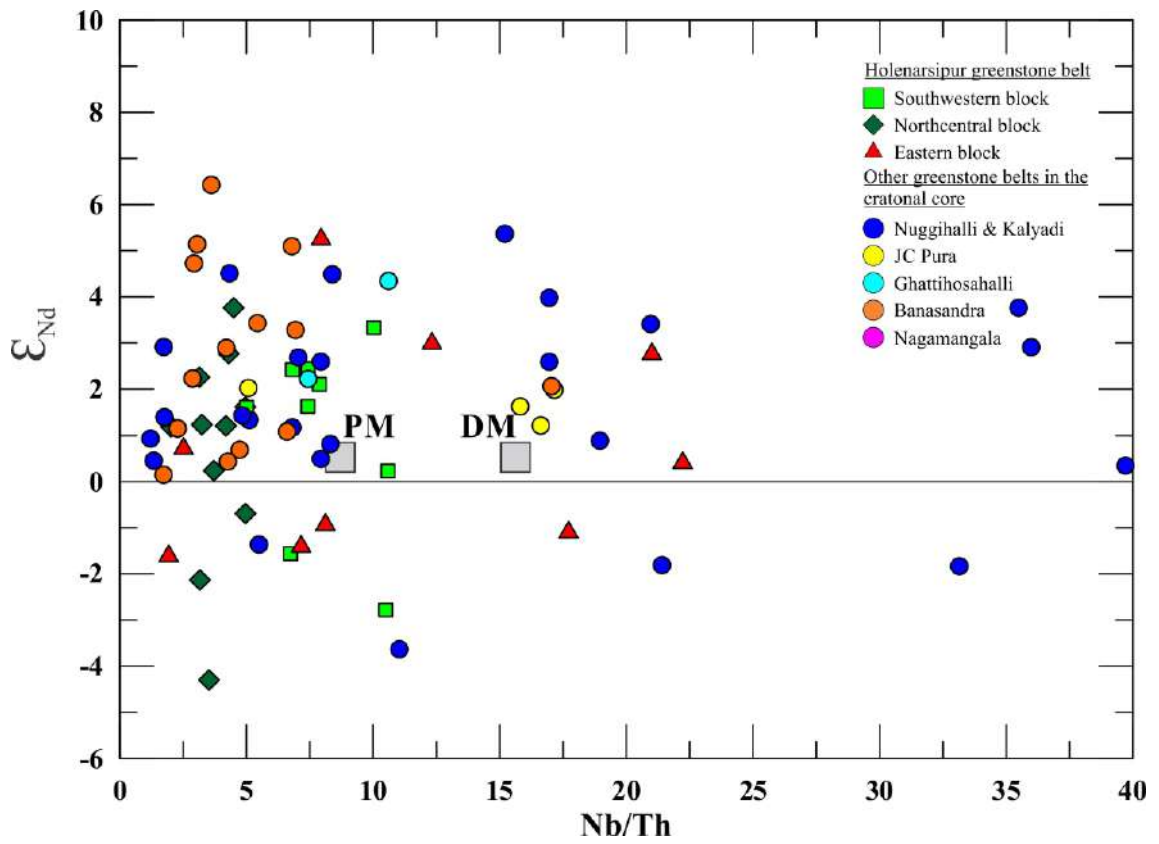


Fig. 8b

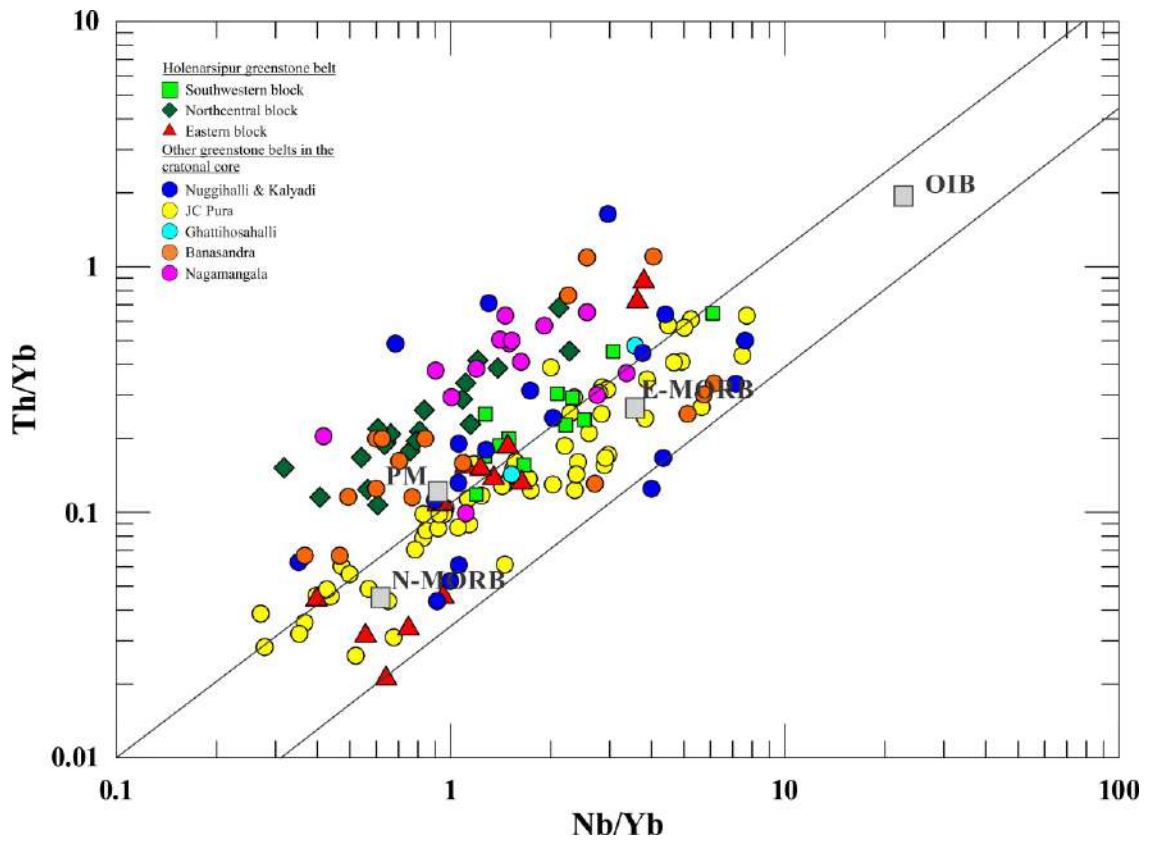


Fig. 8c

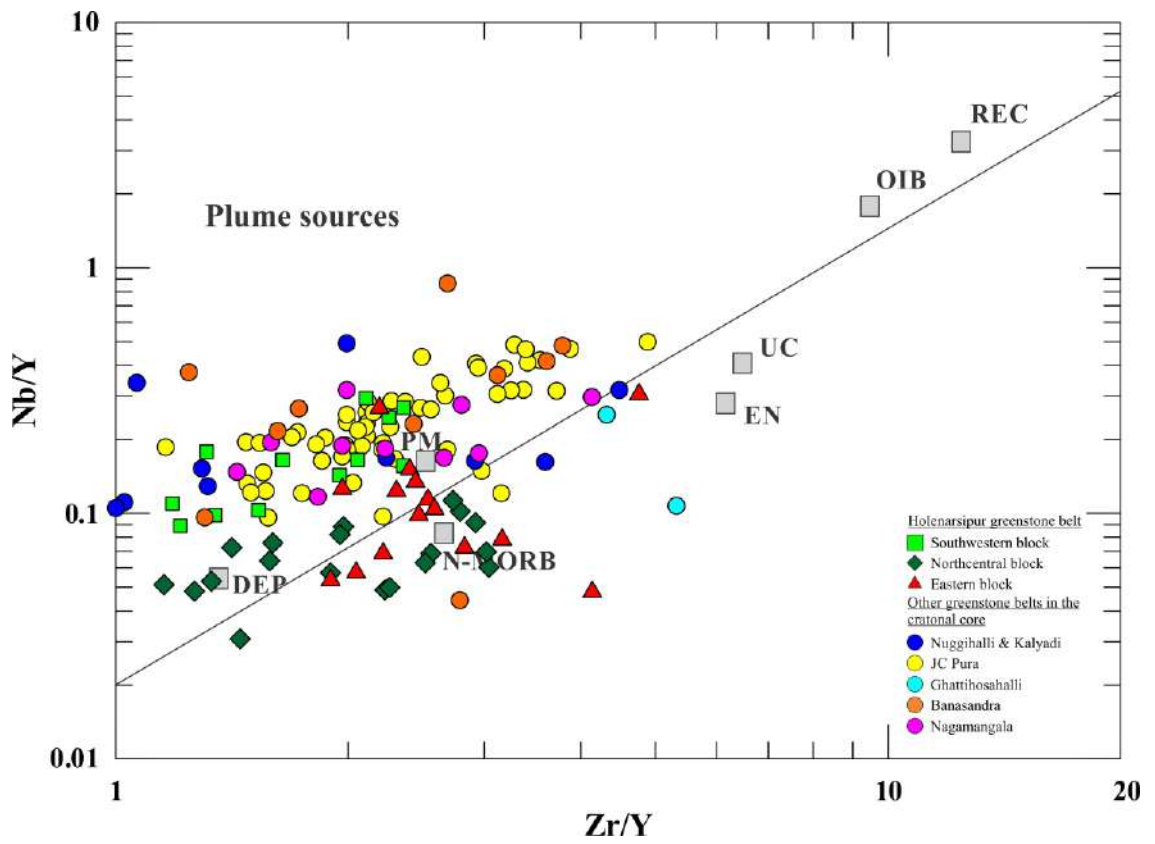


Fig. 8d

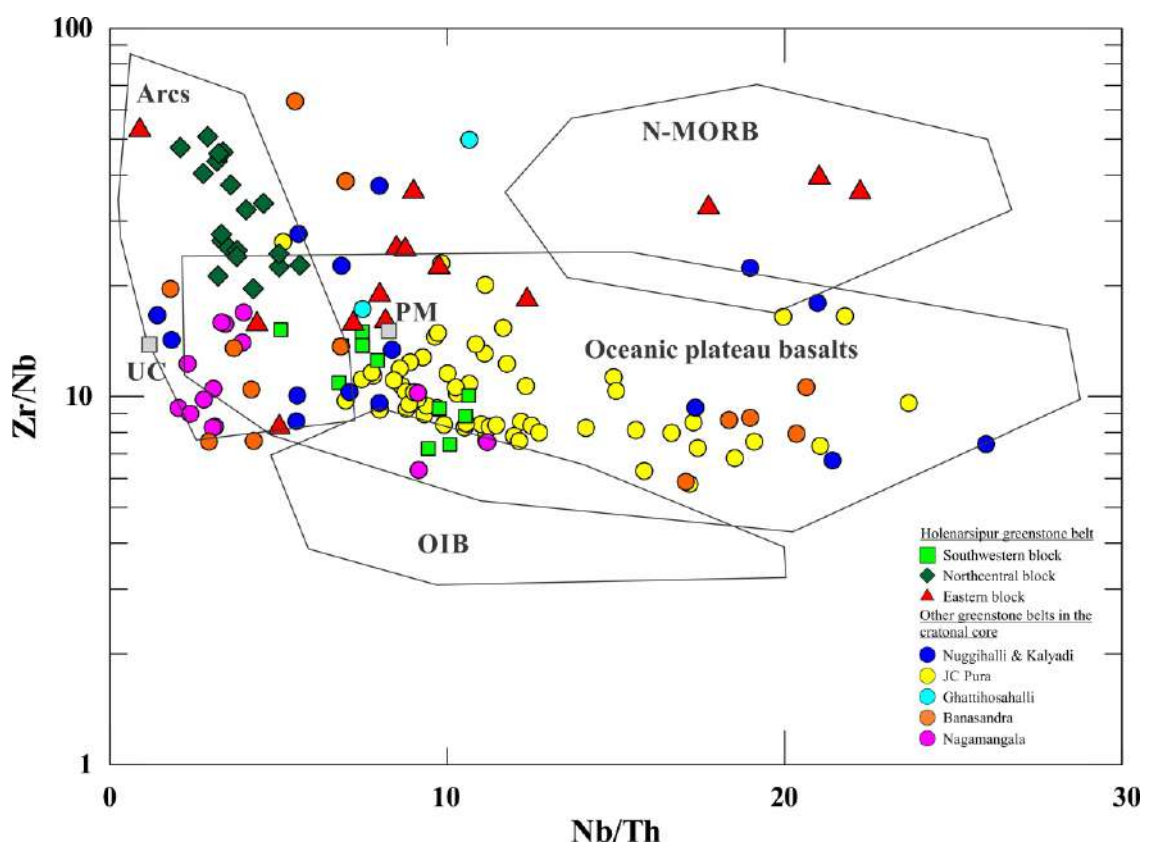


Fig. 8e

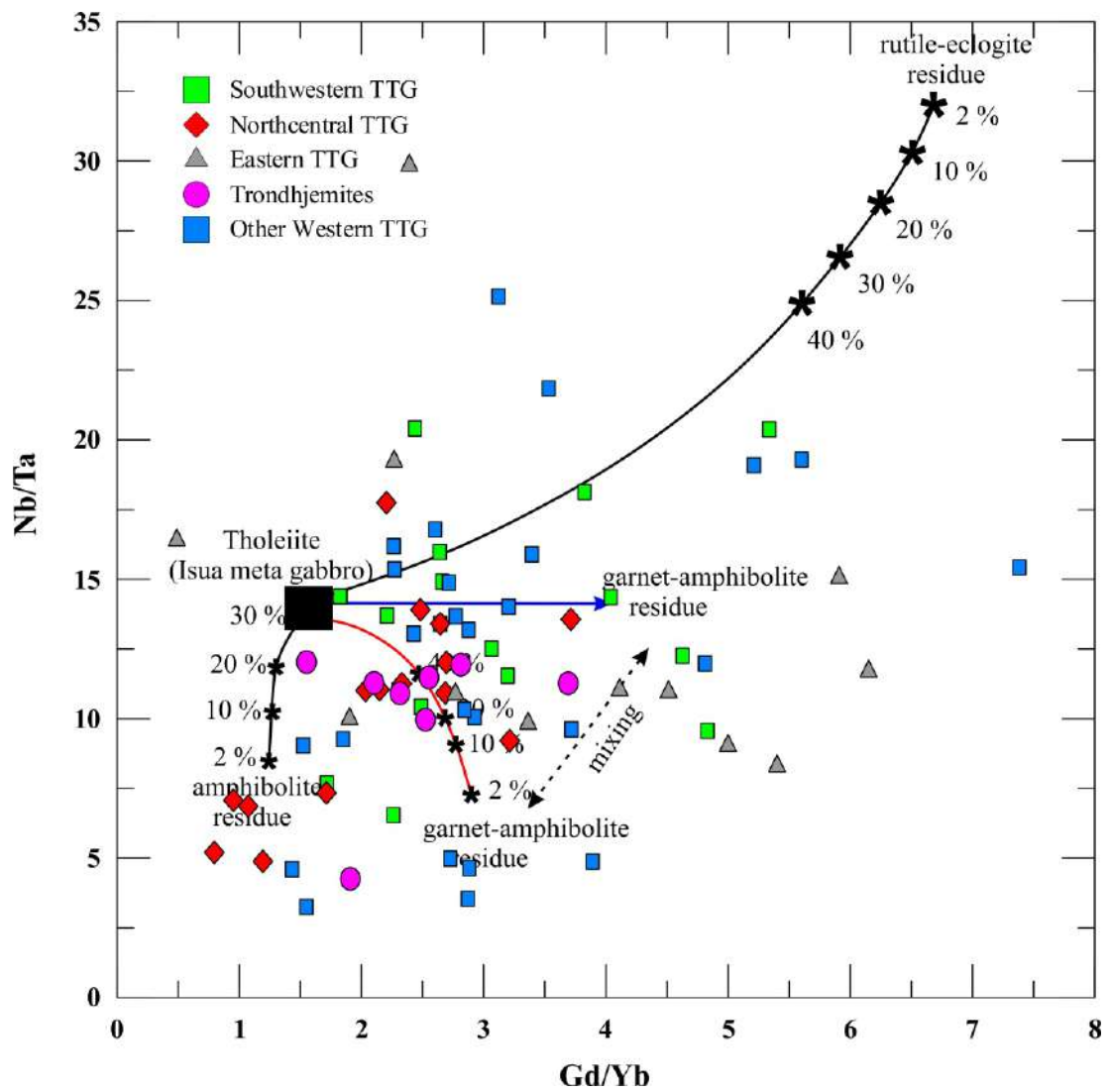


Fig. 9a

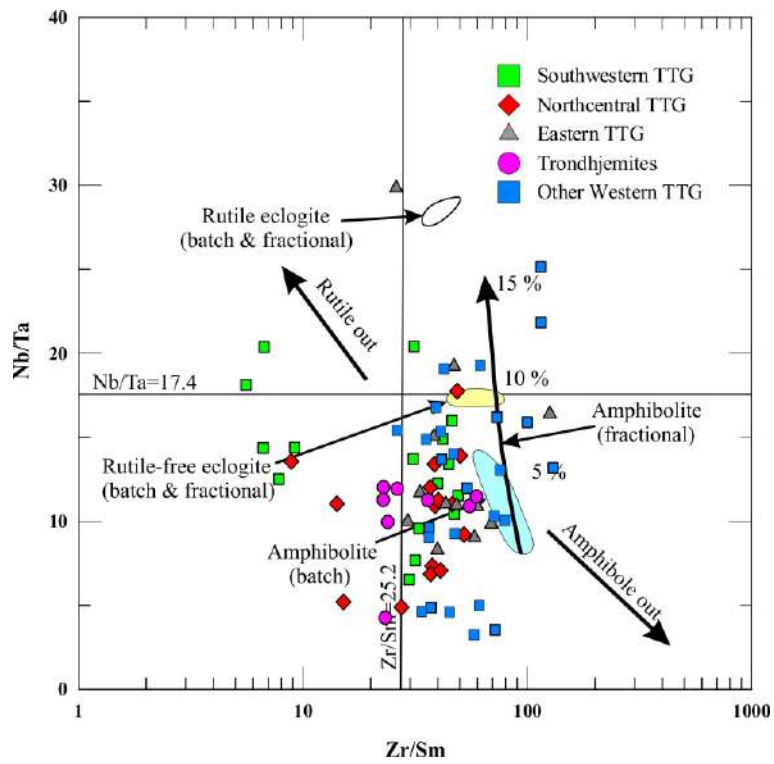


Fig. 9b

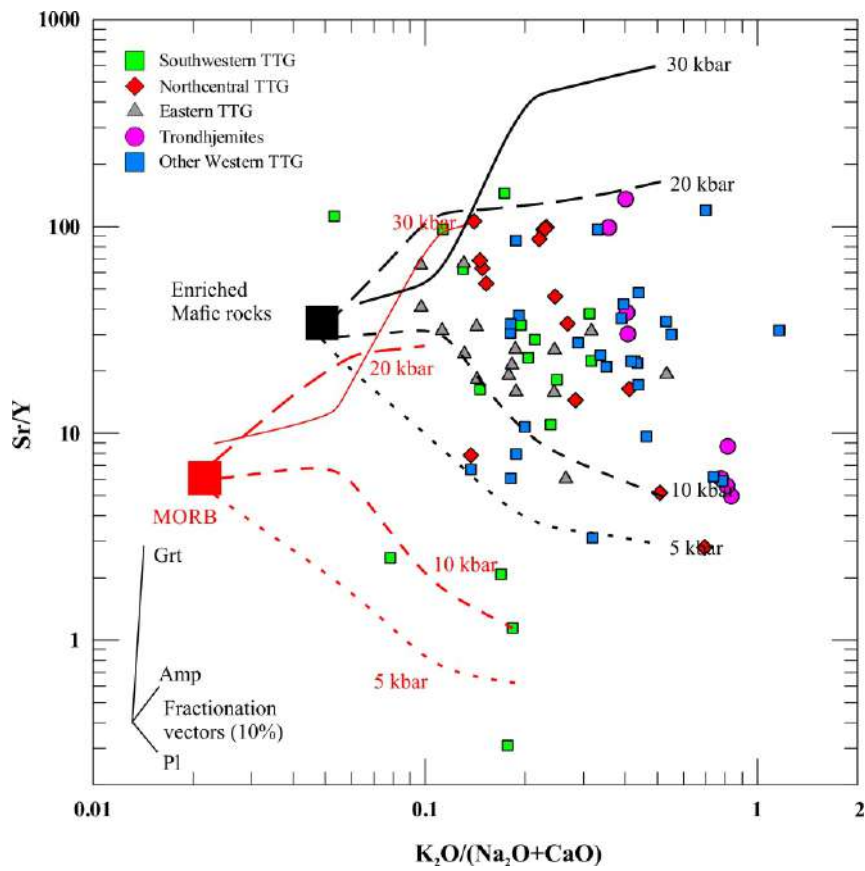


Fig. 9c

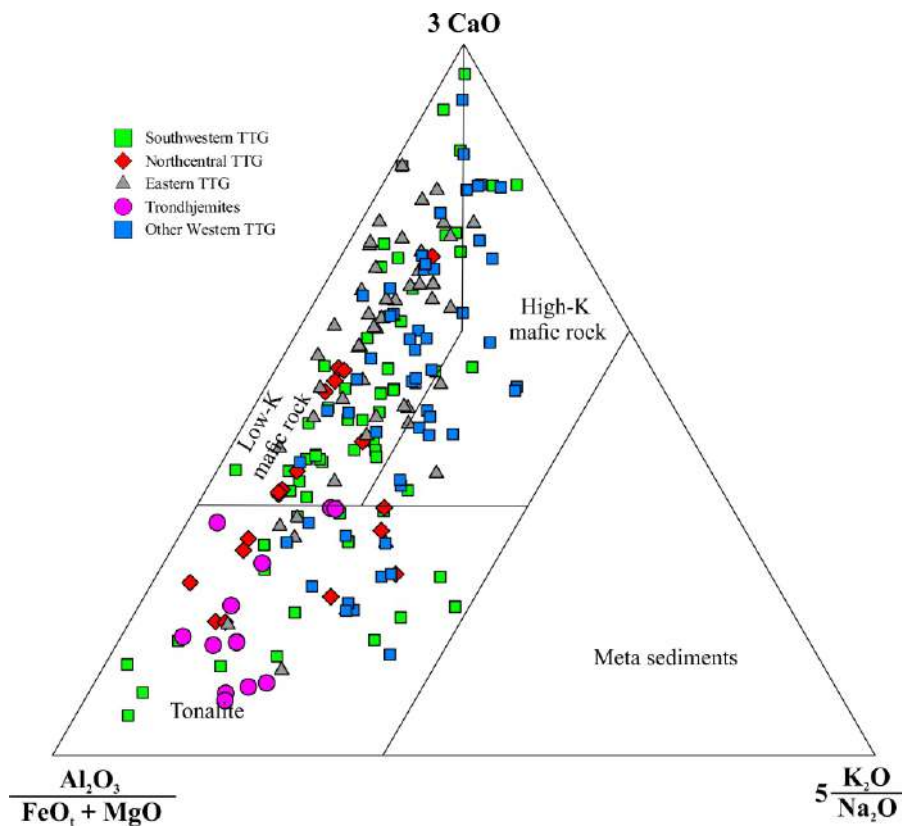


Fig. 9d

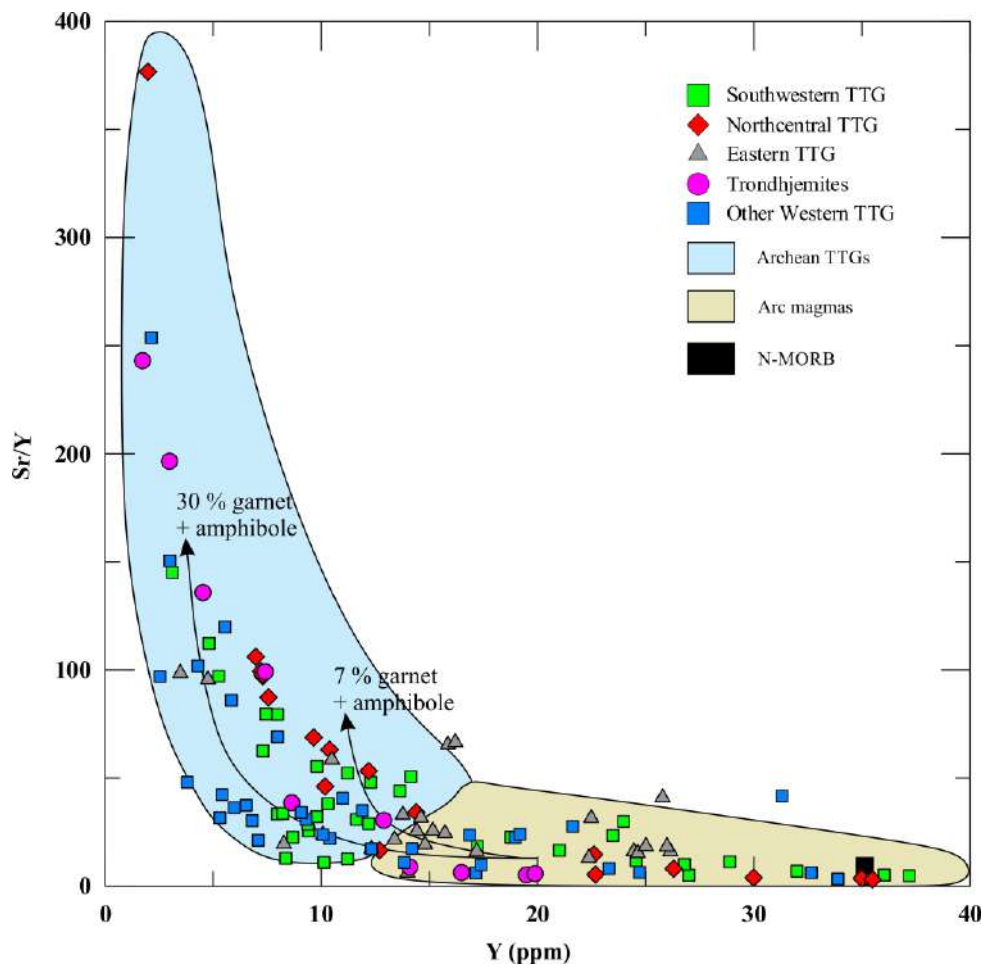


Fig. 9e



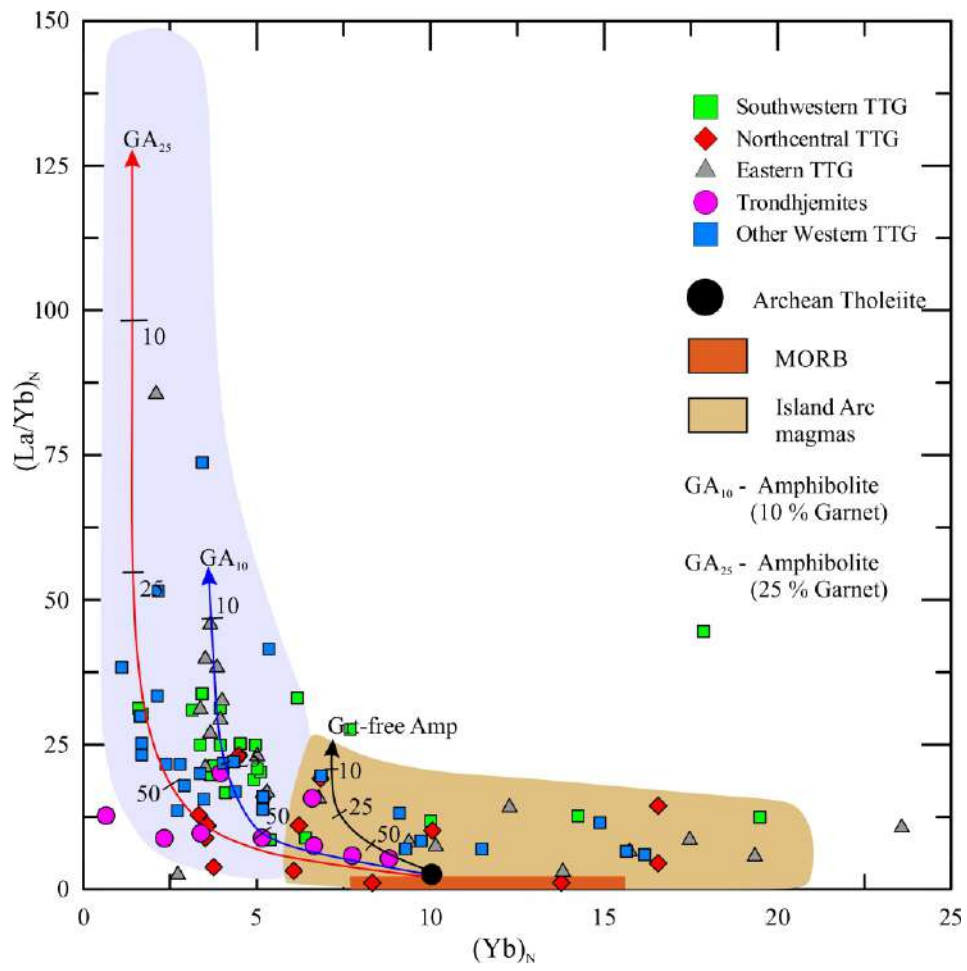


Fig. 9f